



Meridian Solar Farm

EN010169

Volume 6

Environmental Statement

6.3 ES Appendix 8-2:
Historic Environment
Desk Based Assessment -
Appendix E Volume 2 -
Part 1

APFP Regulation 5(2)(a)

Infrastructure Planning (Applications:
Prescribed Forms and Procedure)
Regulations 2009

March 2026

FIGURES

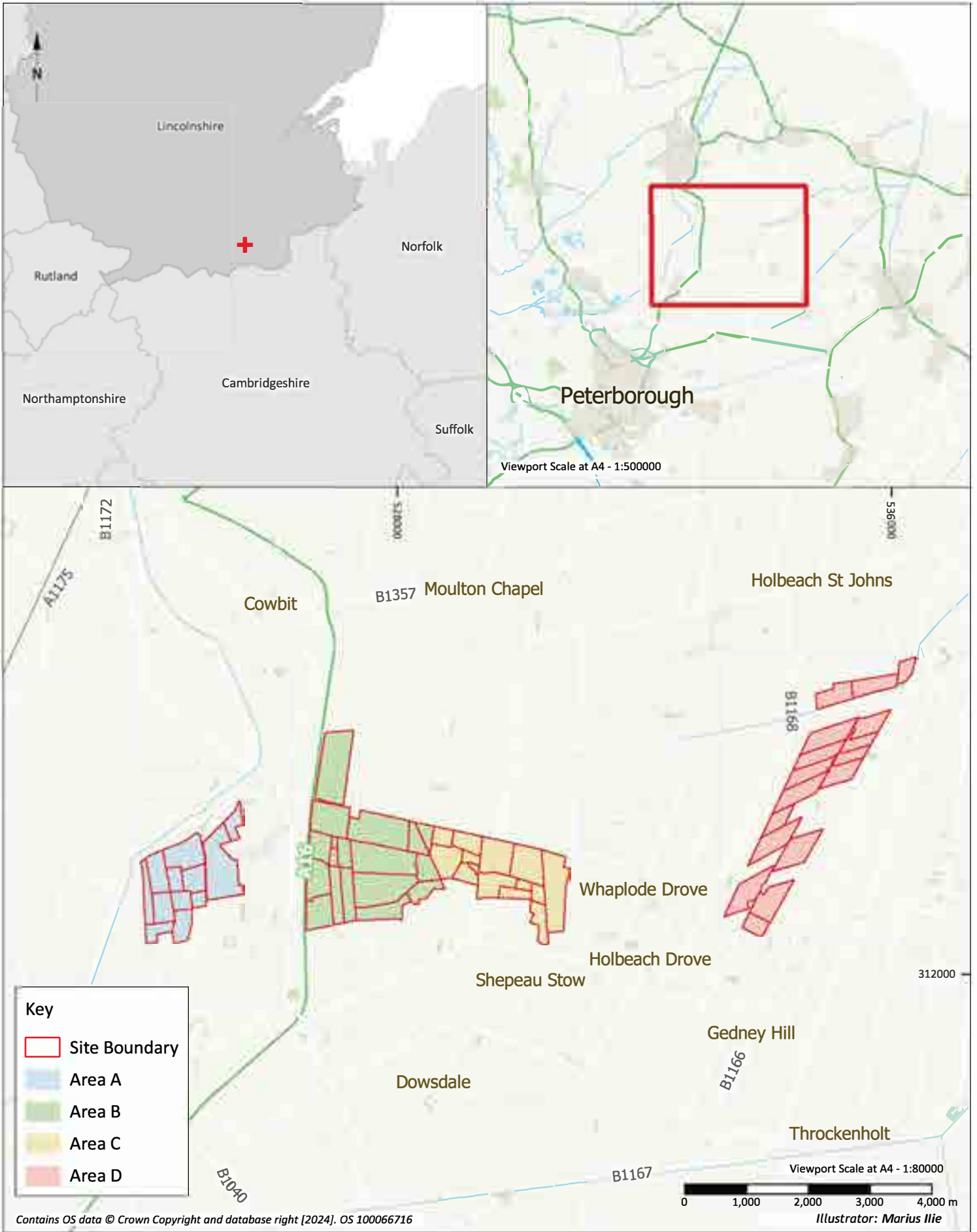
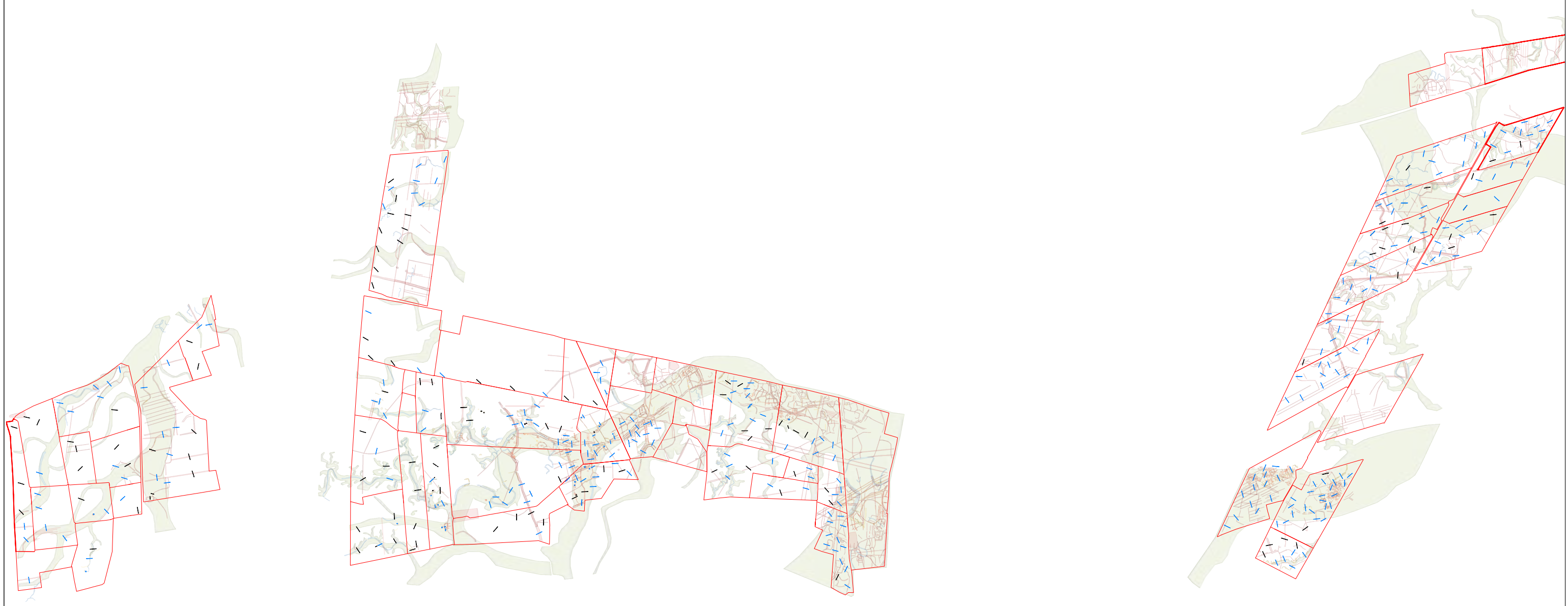
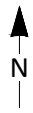
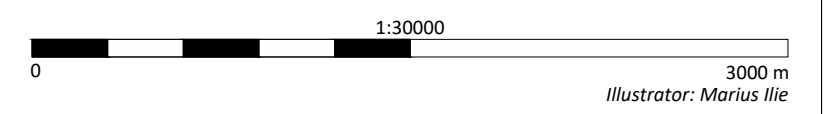


Figure 01 - Location Map
 10020 - Meridian Solar, South Spalding



KEY

- Site boundary
- Arch. trench
- Blank trench
- Roddon
- Palaeochannel
- Archaeology (HER)
- Geophysics: arch. - possible
- Geophysics: arch. - probable



Illustrator: Marius Ilie



Figure 02 - Site plan
10020 - Meridian Solar, South Spalding

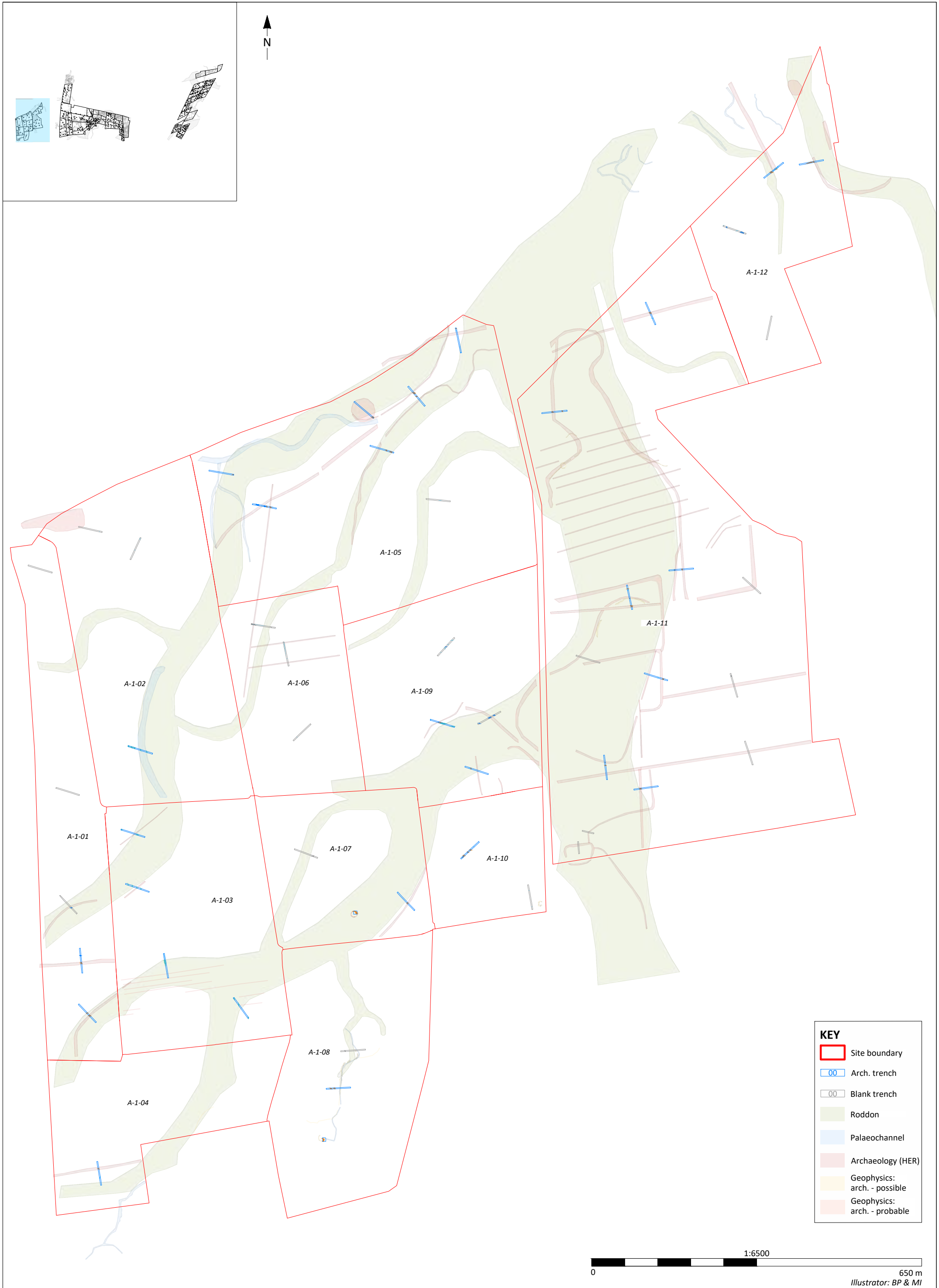


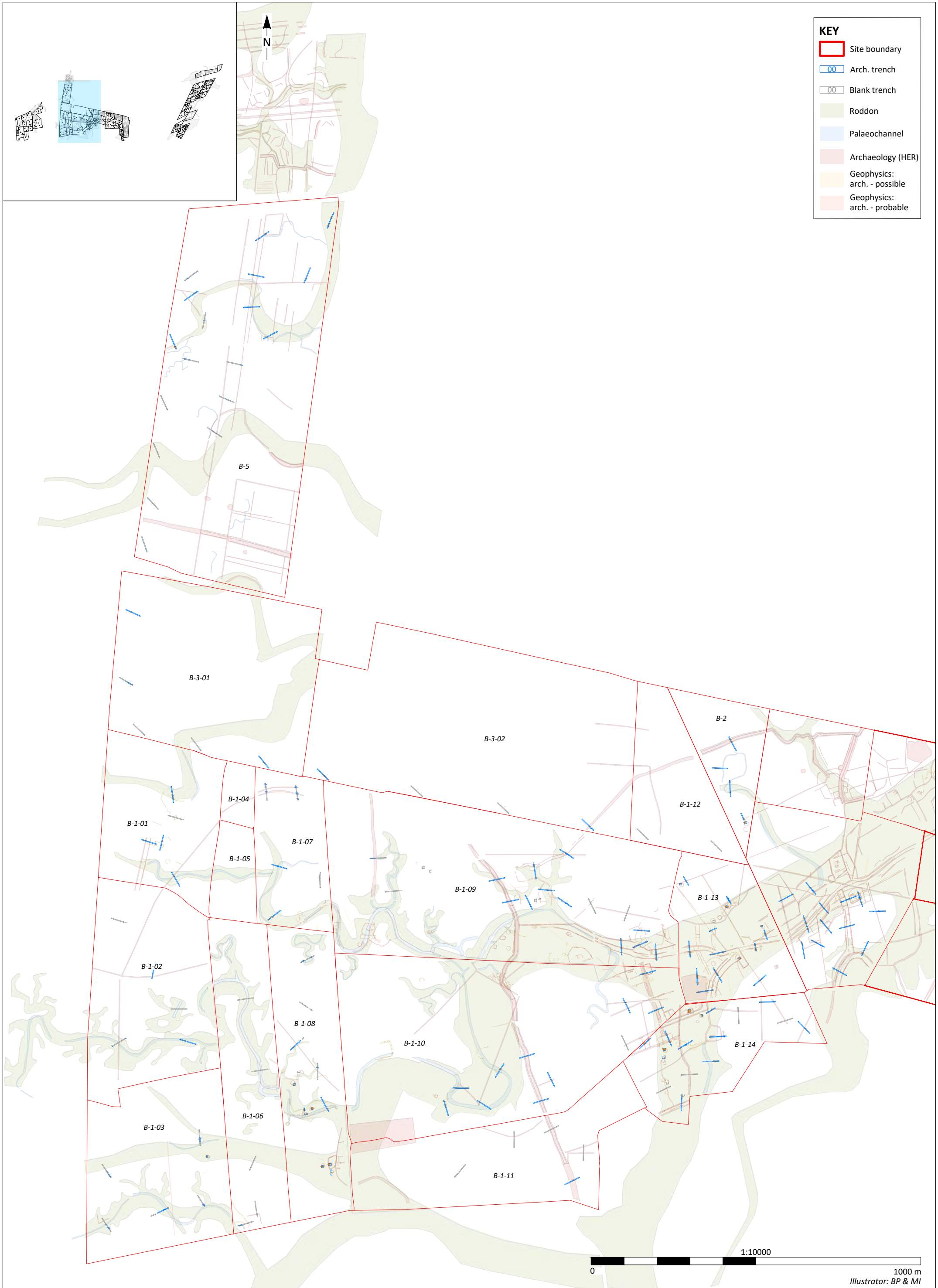
Figure 03a - Plan of area A
10020 - Meridian Solar, South Spalding

650 m
Illustrator: BP & MI



Figure 03b - Plan of area A over OS six inch map 1888-1913
10020 - Meridian Solar, South Spalding

650 m
Illustrator: BP & MI



KEY

- Site boundary
- Arch. trench
- Blank trench
- Roddon
- Palaeochannel
- Archaeology (HER)
- Geophysics: arch. - possible
- Geophysics: arch. - probable



Figure 04a - Plan of area B
10020 - Meridian Solar, South Spalding

1000 m
Illustrator: BP & MI

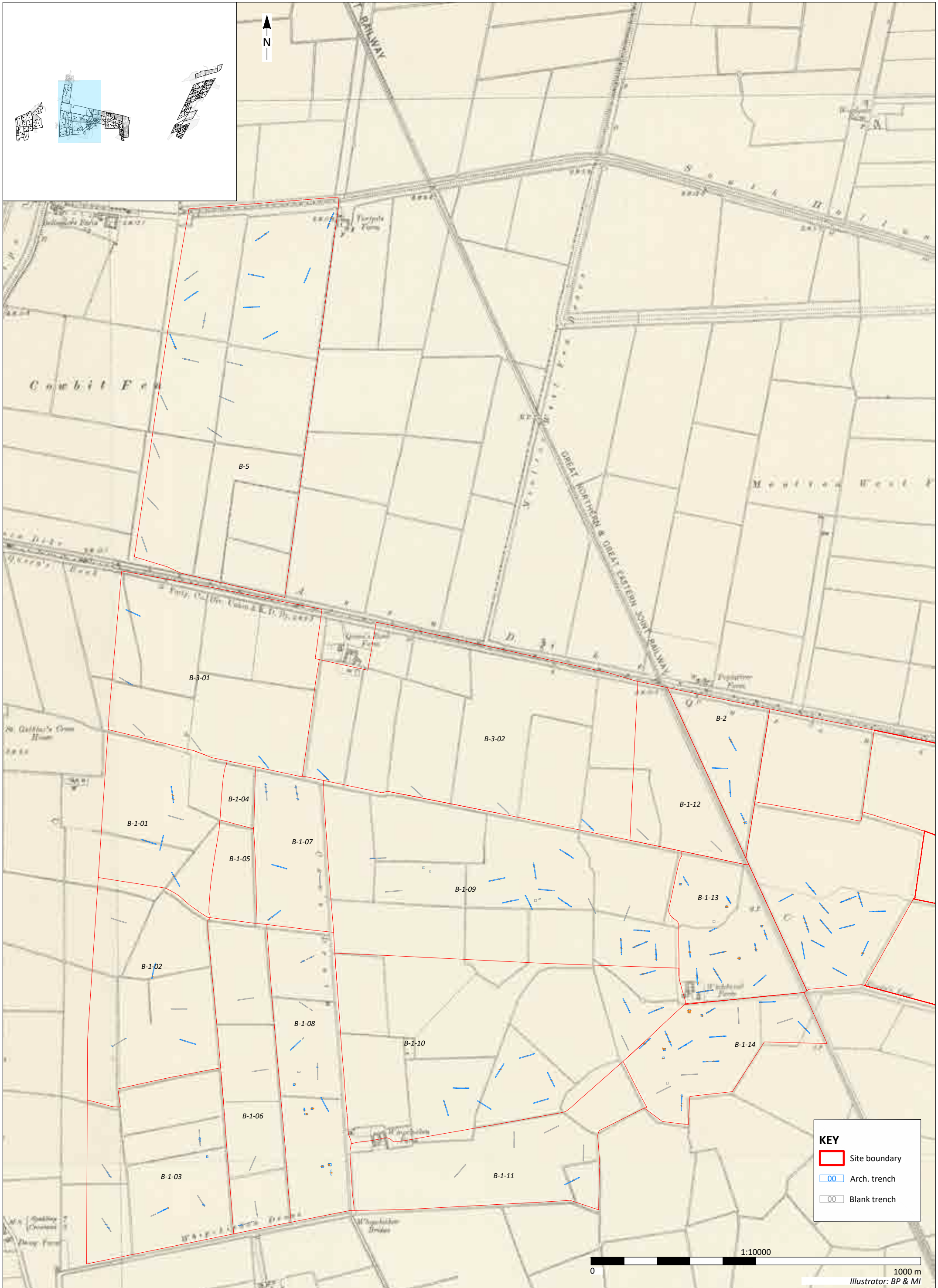
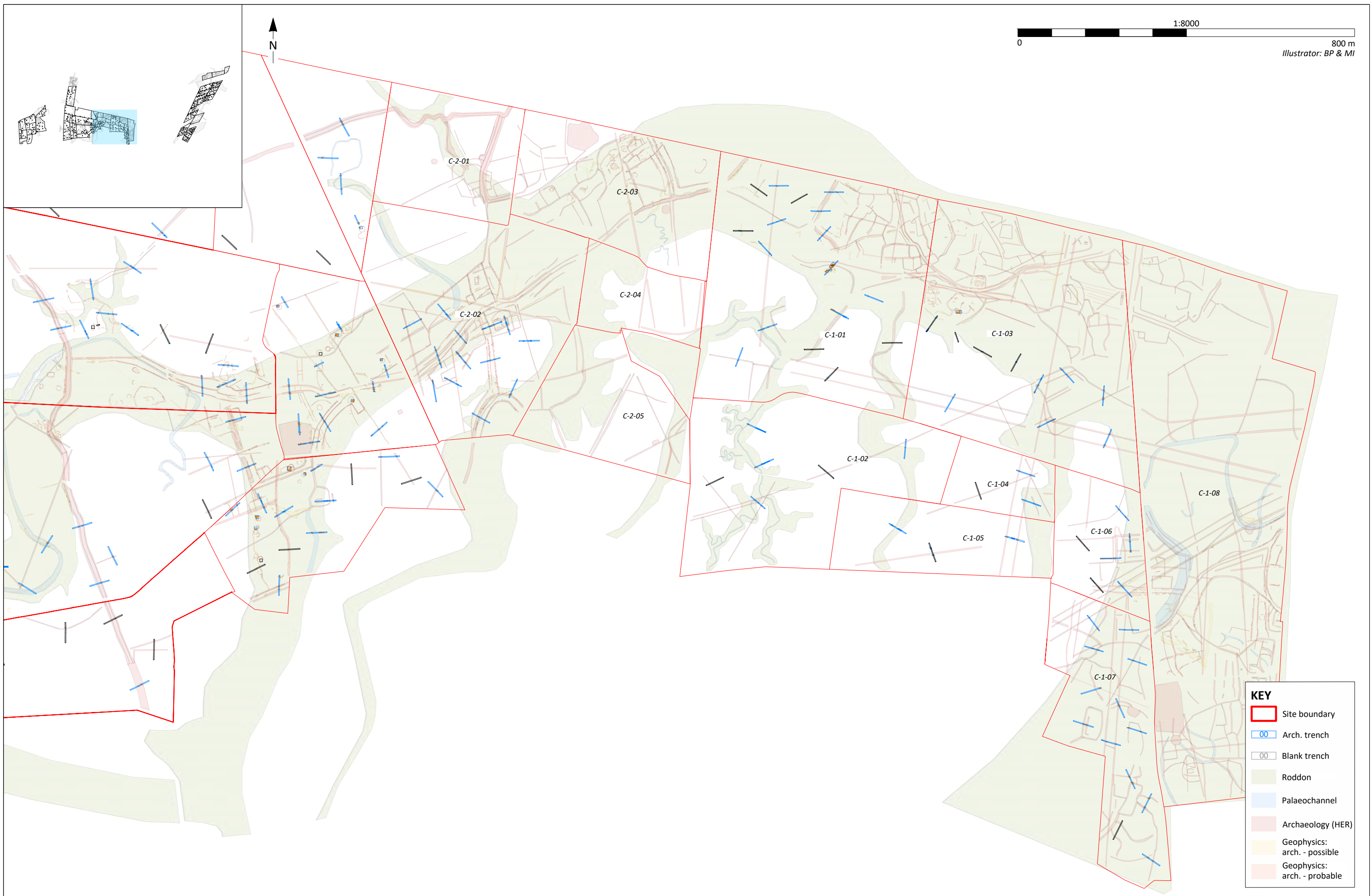


Figure 04b - Plan of area B over OS six inch map 1888-1913
10020 - Meridian Solar, South Spalding

KEY
 Site boundary
 Arch. trench
 Blank trench

0 1000 m
 1:10000
 Illustrator: BP & MI



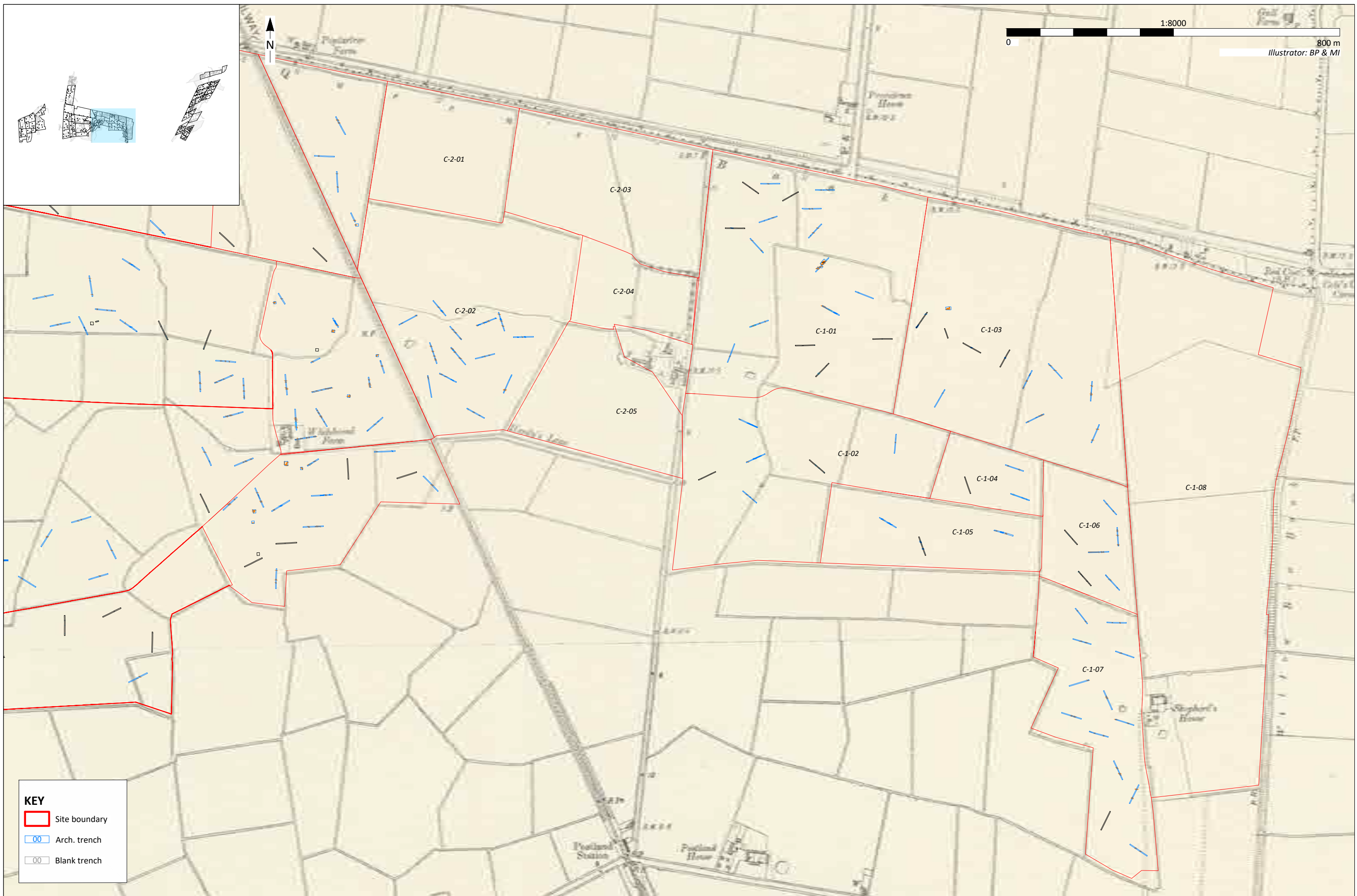
1:8000
0 800 m
Illustrator: BP & MI

KEY

	Site boundary
	Arch. trench
	Blank trench
	Roddon
	Palaeochannel
	Archaeology (HER)
	Geophysics: arch. - possible
	Geophysics: arch. - probable



Figure 05a - Plan of area C
10020 - Meridian Solar, South Spalding

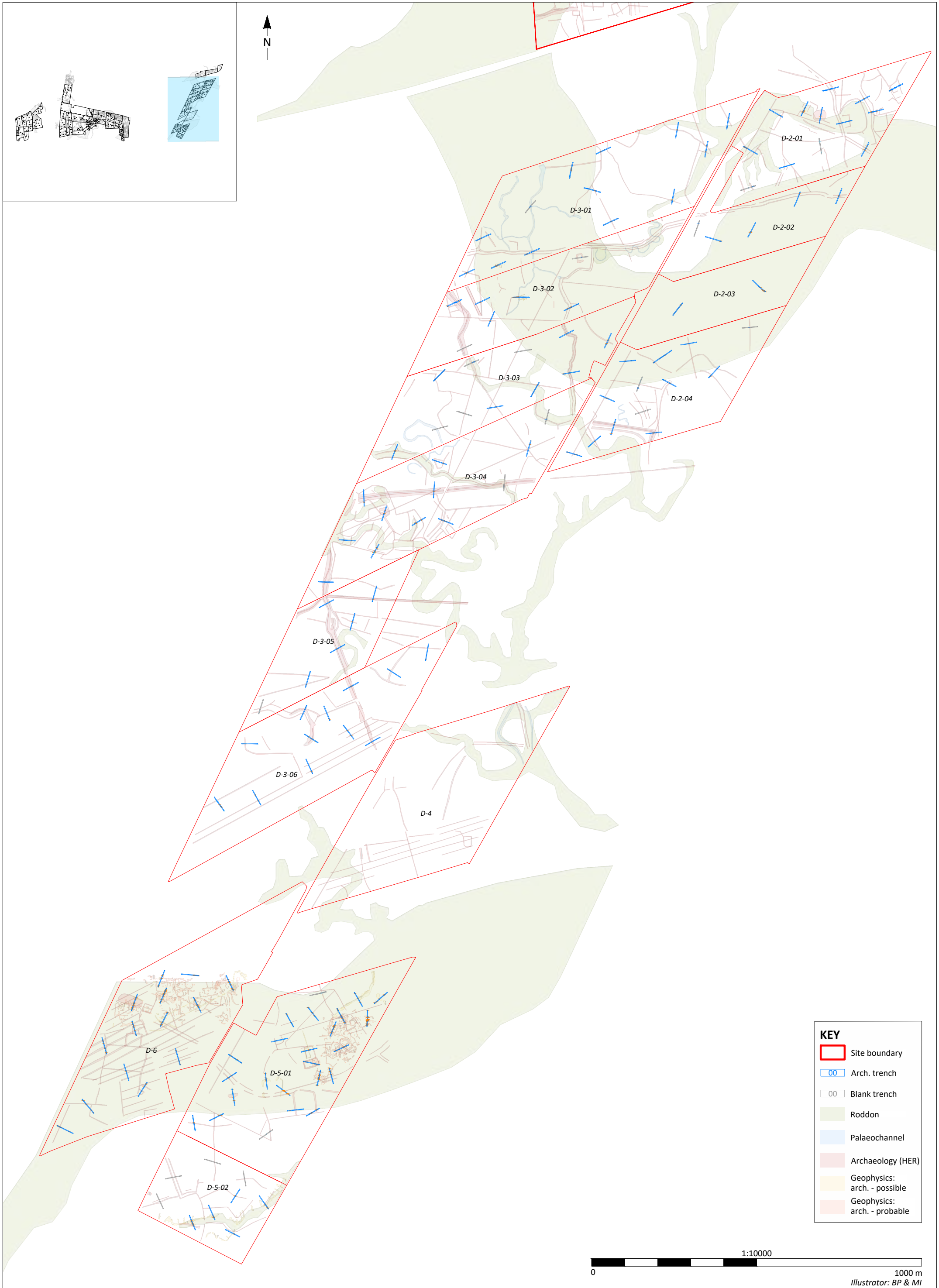


KEY

- Site boundary
- _ _ Arch. trench
- _ _ Blank trench

Figure 05b - Plan of area C over OS six inch map 1888-1913
 10020 - Meridian Solar, South Spalding





KEY

- Site boundary
- Arch. trench
- Blank trench
- Roddon
- Palaeochannel
- Archaeology (HER)
- Geophysics: arch. - possible
- Geophysics: arch. - probable

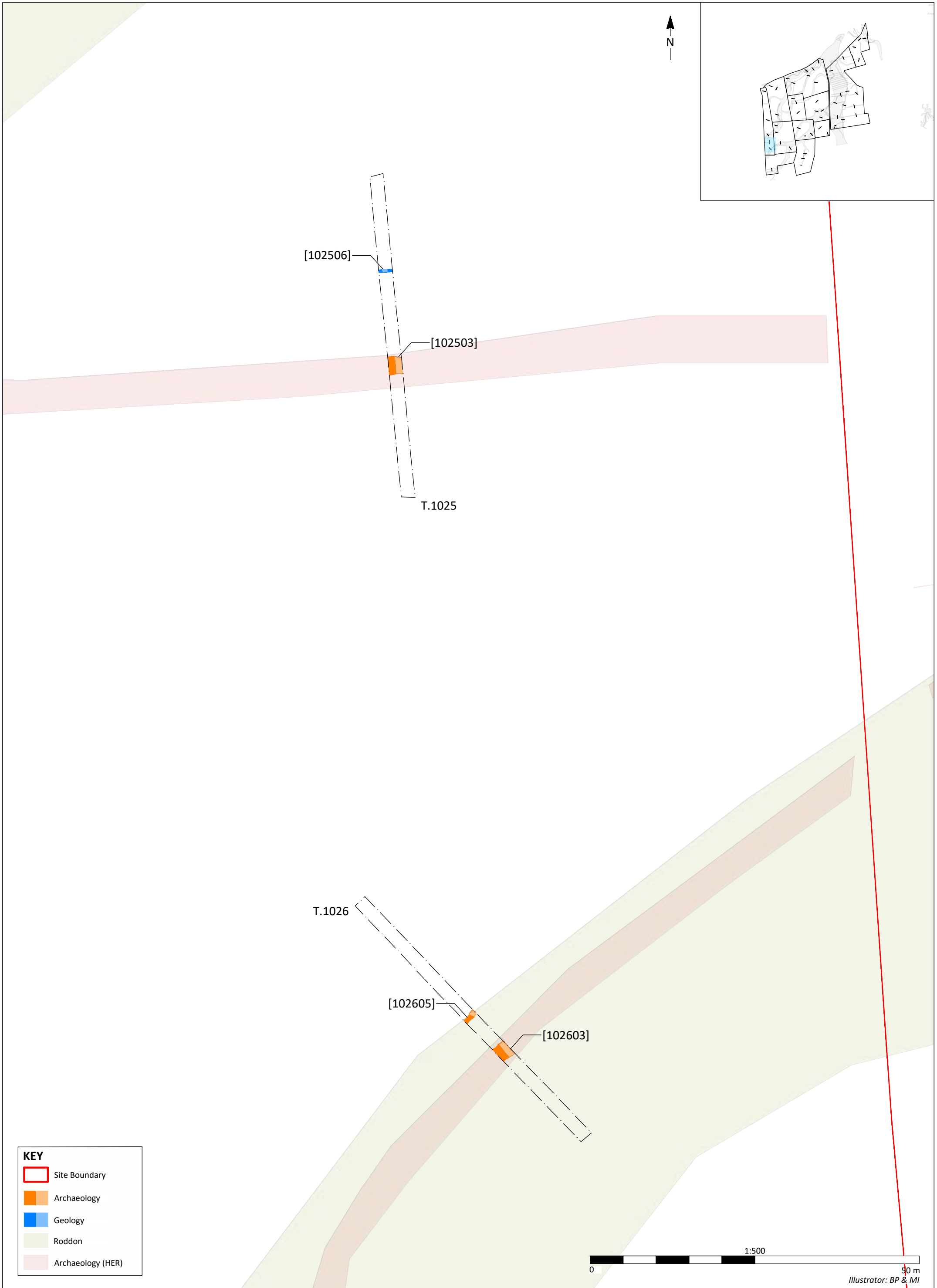
1:10000
0 1000 m
Illustrator: BP & MI

Figure 06a - Plan of area D
10020 - Meridian Solar, South Spalding



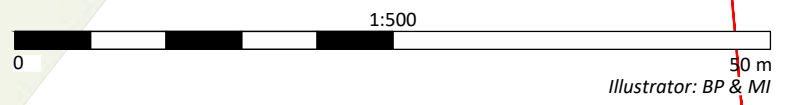
Figure 06b - Plan of area D over OS six inch map 1888-1913
10020 - Meridian Solar, South Spalding

Illustrator: BP & MI



KEY

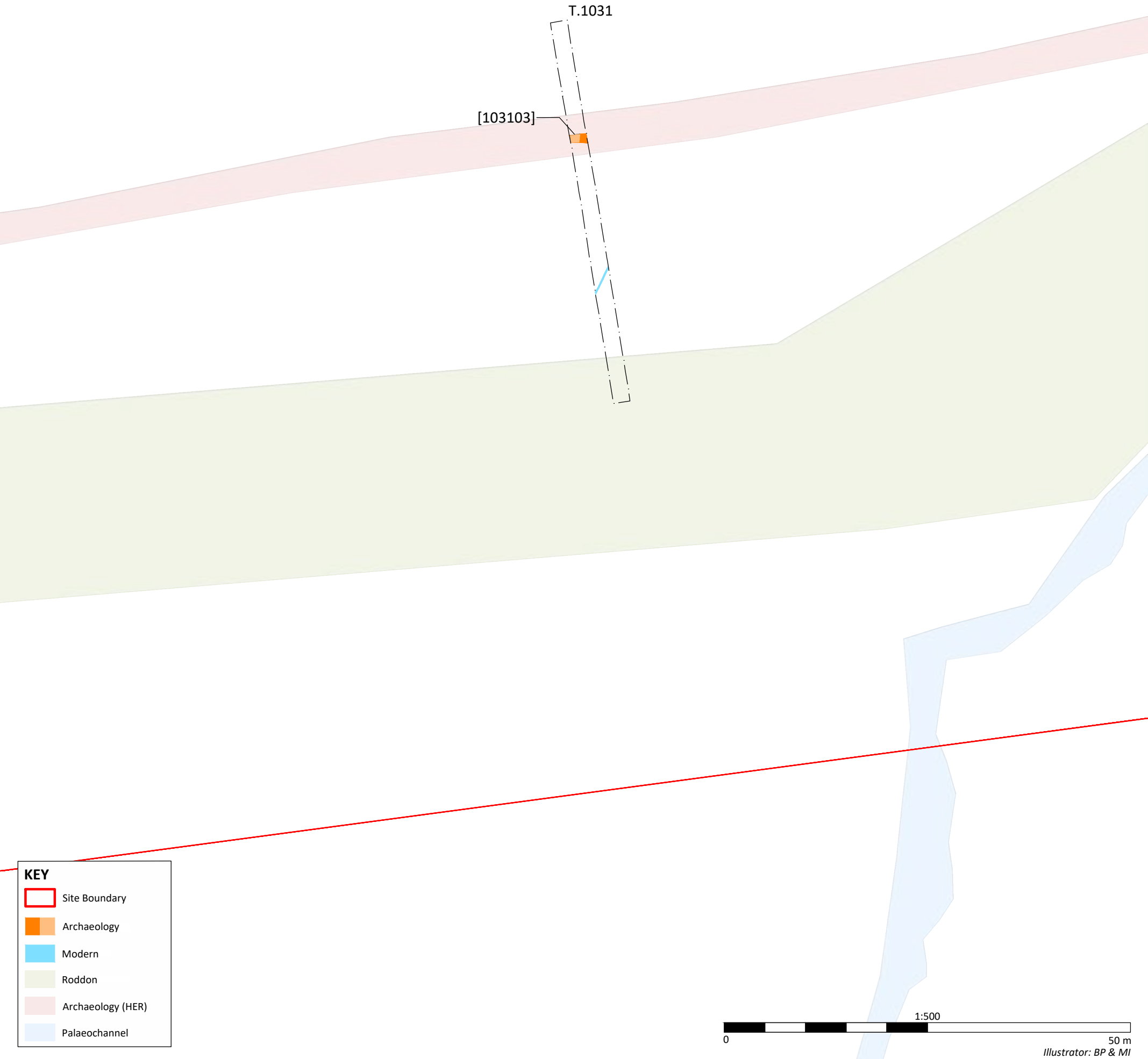
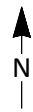
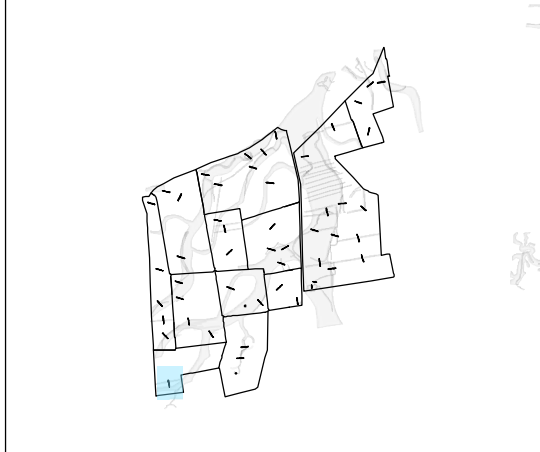
- Site Boundary
- Archaeology
- Geology
- Roddon
- Archaeology (HER)



Illustrator: BP & MI

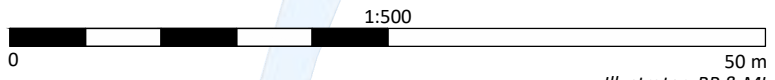


Figure 07 - Plan of trenches 1025 and 1026
10020 - Meridian Solar, South Spalding



KEY

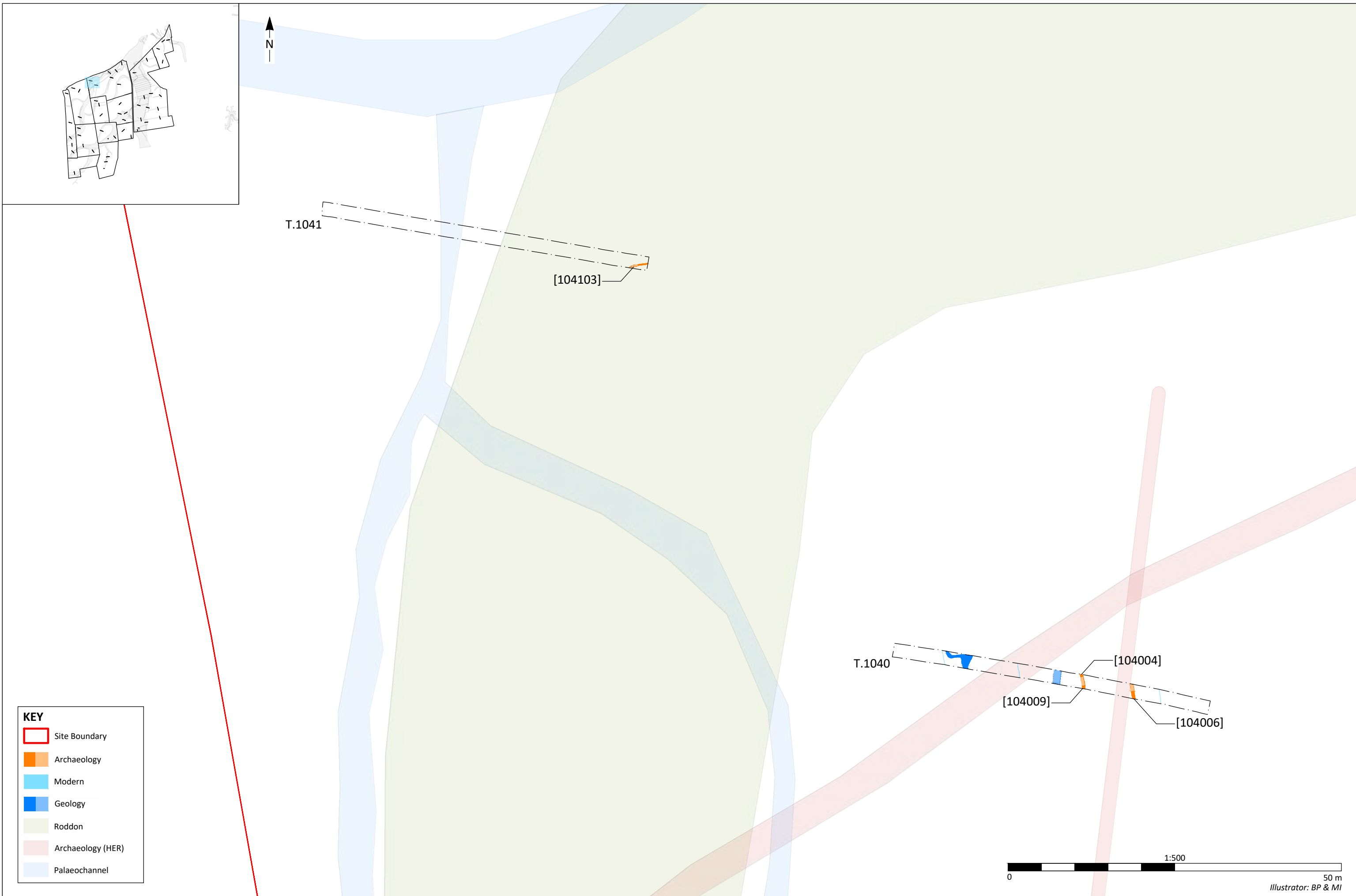
- Site Boundary
- Archaeology
- Modern
- Roddon
- Archaeology (HER)
- Palaeochannel



Illustrator: BP & MI

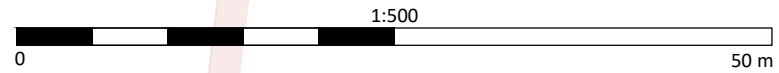


Figure 08 - Plan of trench 1031
10020 - Meridian Solar, South Spalding



KEY

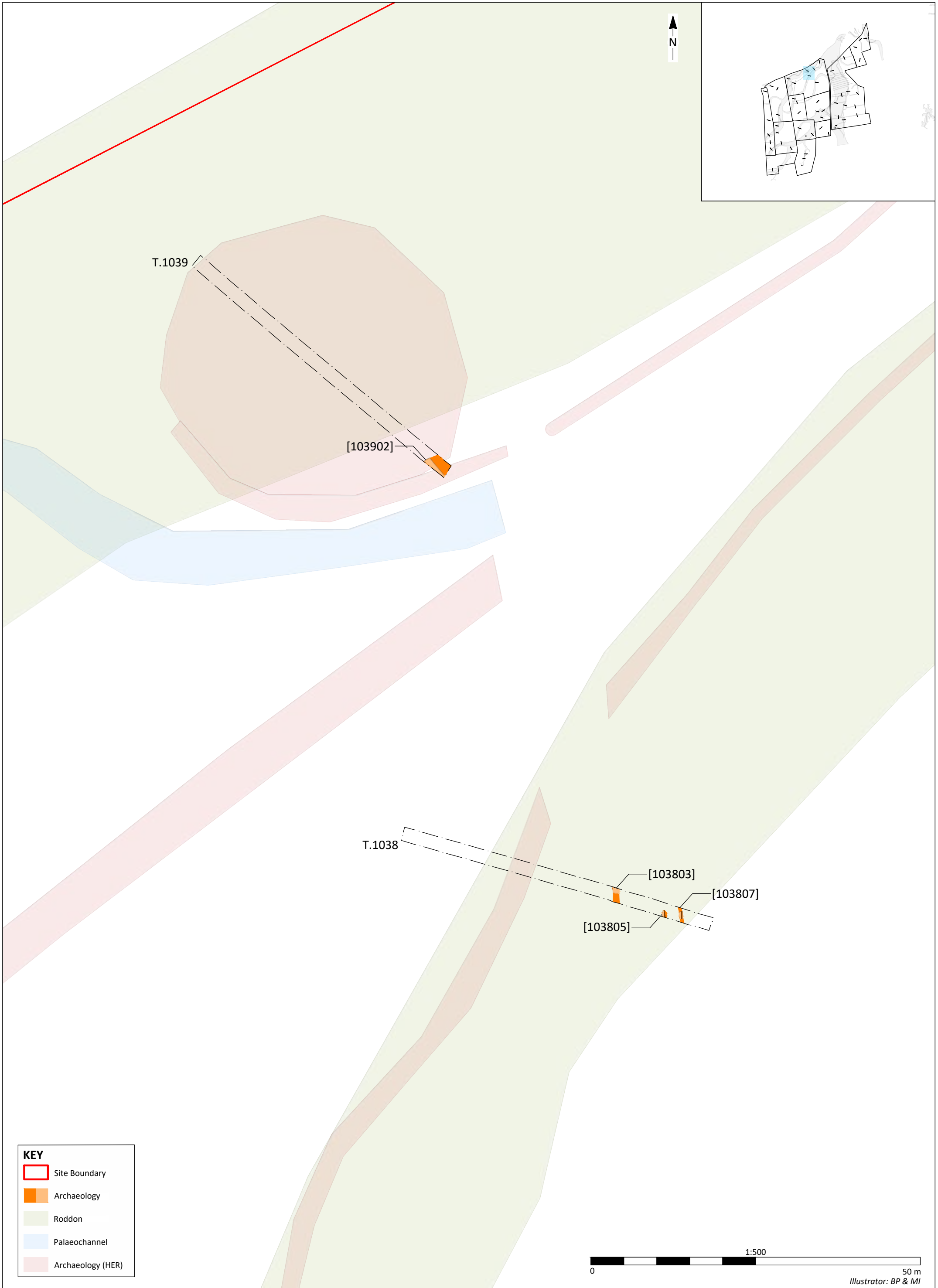
- Site Boundary
- Archaeology
- Modern
- Geology
- Roddon
- Archaeology (HER)
- Palaeochannel



Illustrator: BP & MI

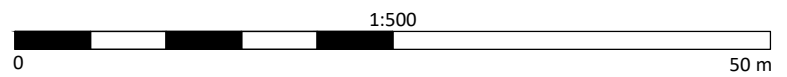


Figure 09 - Plan of trenches 1040 and 1041
10020 - Meridian Solar, South Spalding



KEY

- Site Boundary
- Archaeology
- Roddon
- Palaeochannel
- Archaeology (HER)



Illustrator: BP & MI



Figure 10 - Plan of trenches 1038 and 1039
10020 - Meridian Solar, South Spalding

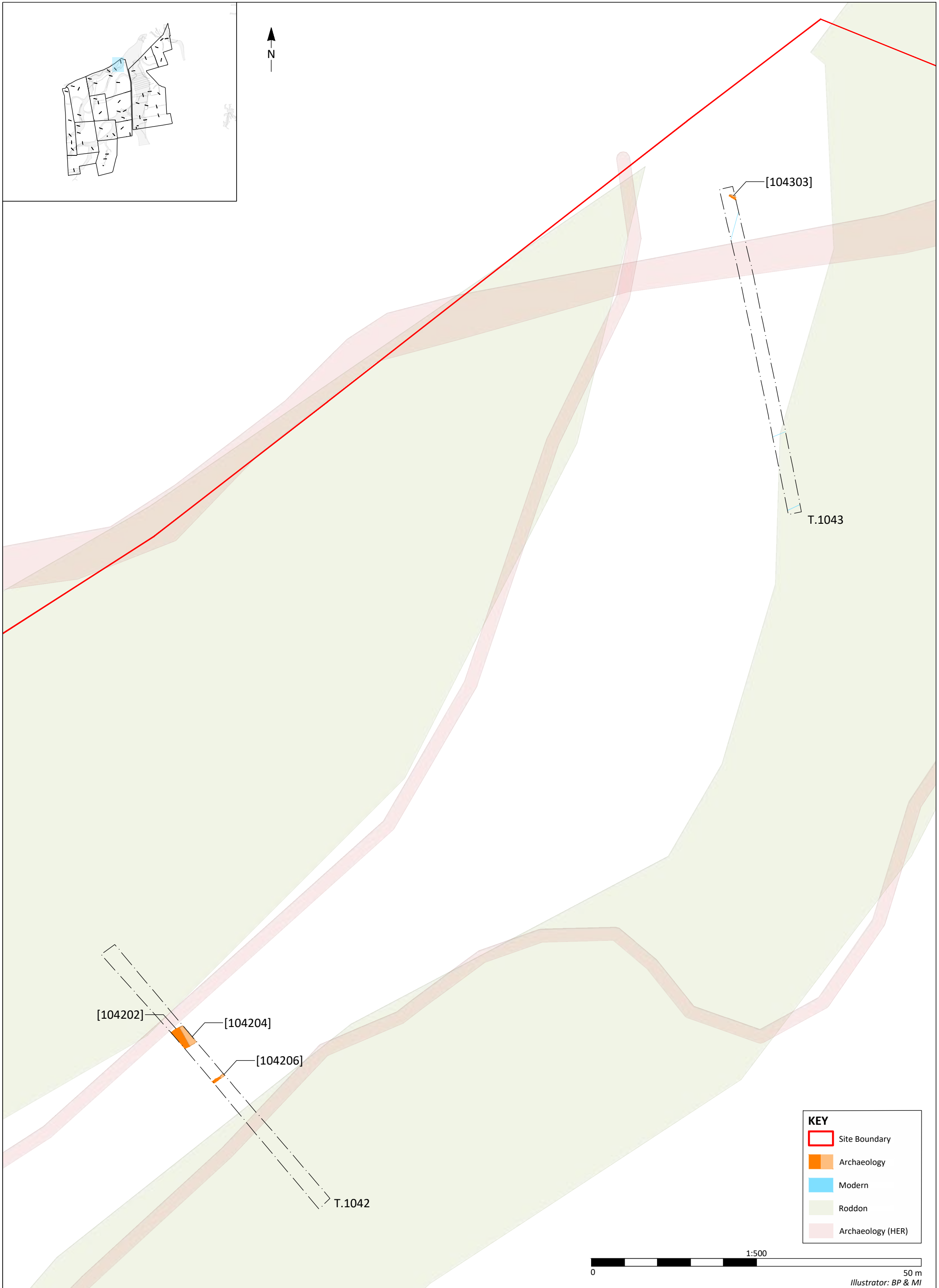
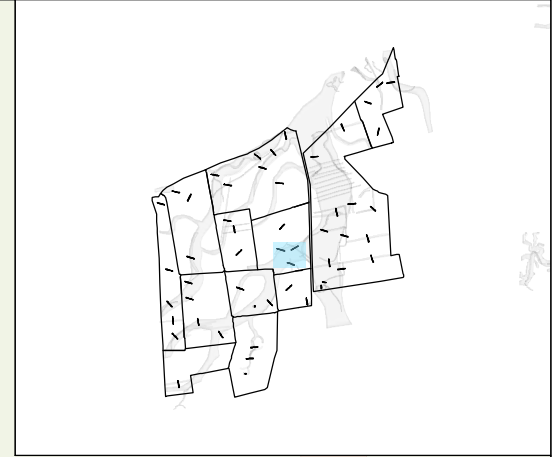
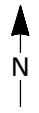


Figure 11 - Plan of trenches 1042 and 1043
10020 - Meridian Solar, South Spalding



Illustrator: BP & MI



T.1016

[101603]

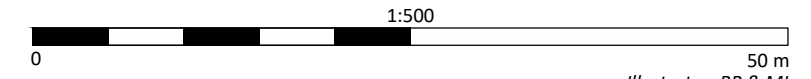
T.1014

[101504]

T.1015

KEY

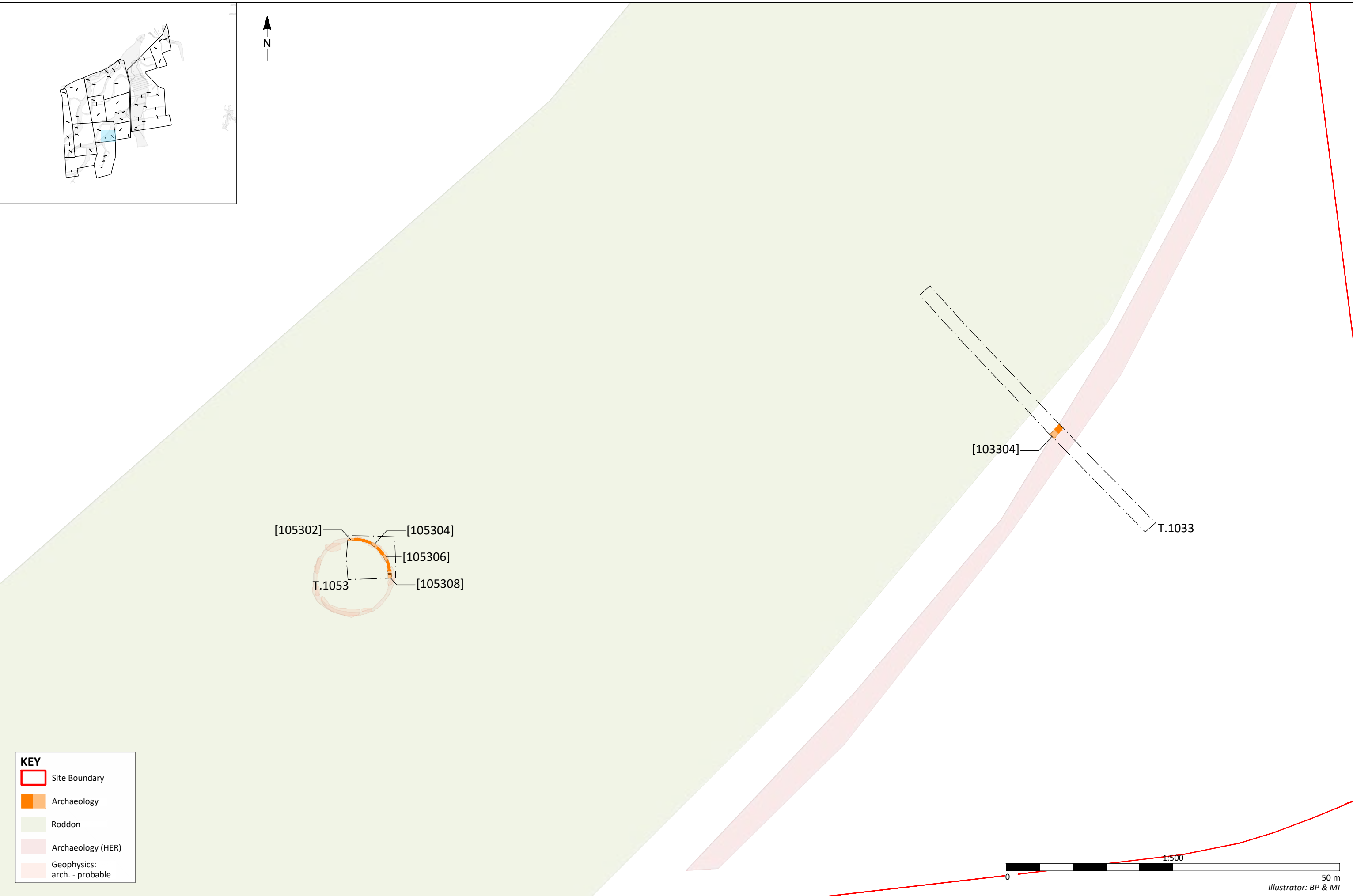
- Archaeology
- Modern
- Geology
- Furrow
- Roddon
- Archaeology (HER)



Illustrator: BP & MI

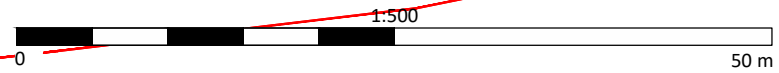


Figure 12 - Plan of trenches 1014, 1015 and 1016
10020 - Meridian Solar, South Spalding



KEY

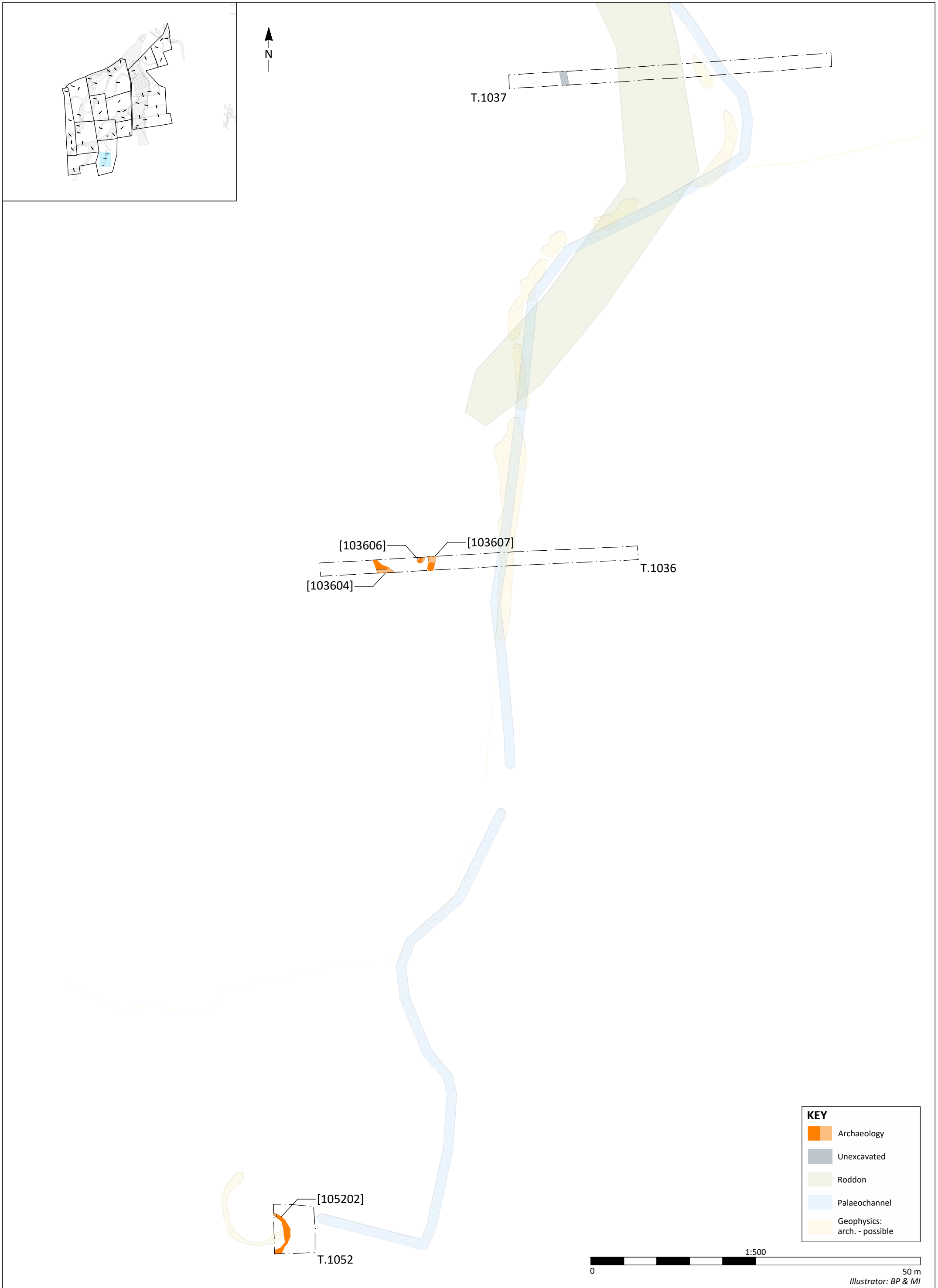
- Site Boundary
- Archaeology
- Roddon
- Archaeology (HER)
- Geophysics: arch. - probable



50 m
Illustrator: BP & MI



Figure 13 - Plan of trenches 1033 and 1053
10020 - Meridian Solar, South Spalding



KEY

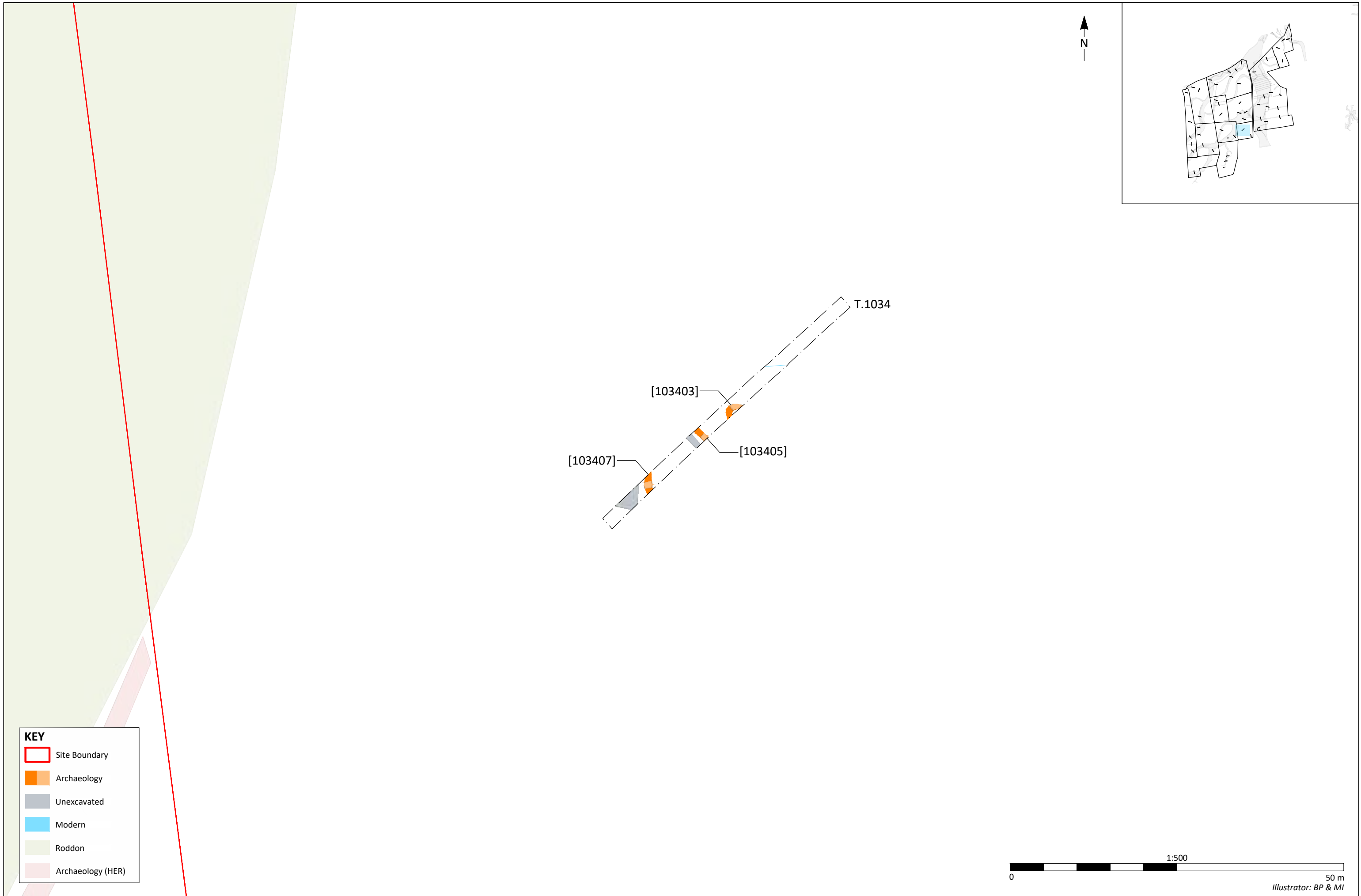
■	Archaeology
■	Unexcavated
■	Roddon
■	Palaeochannel
■	Geophysics: arch. - possible

0 1:500 50 m

Illustrator: BP & MI

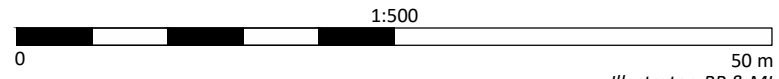


Figure 14 - Plan of trenches 1036, 1037 and 1052
10020 - Meridian Solar, South Spalding



KEY

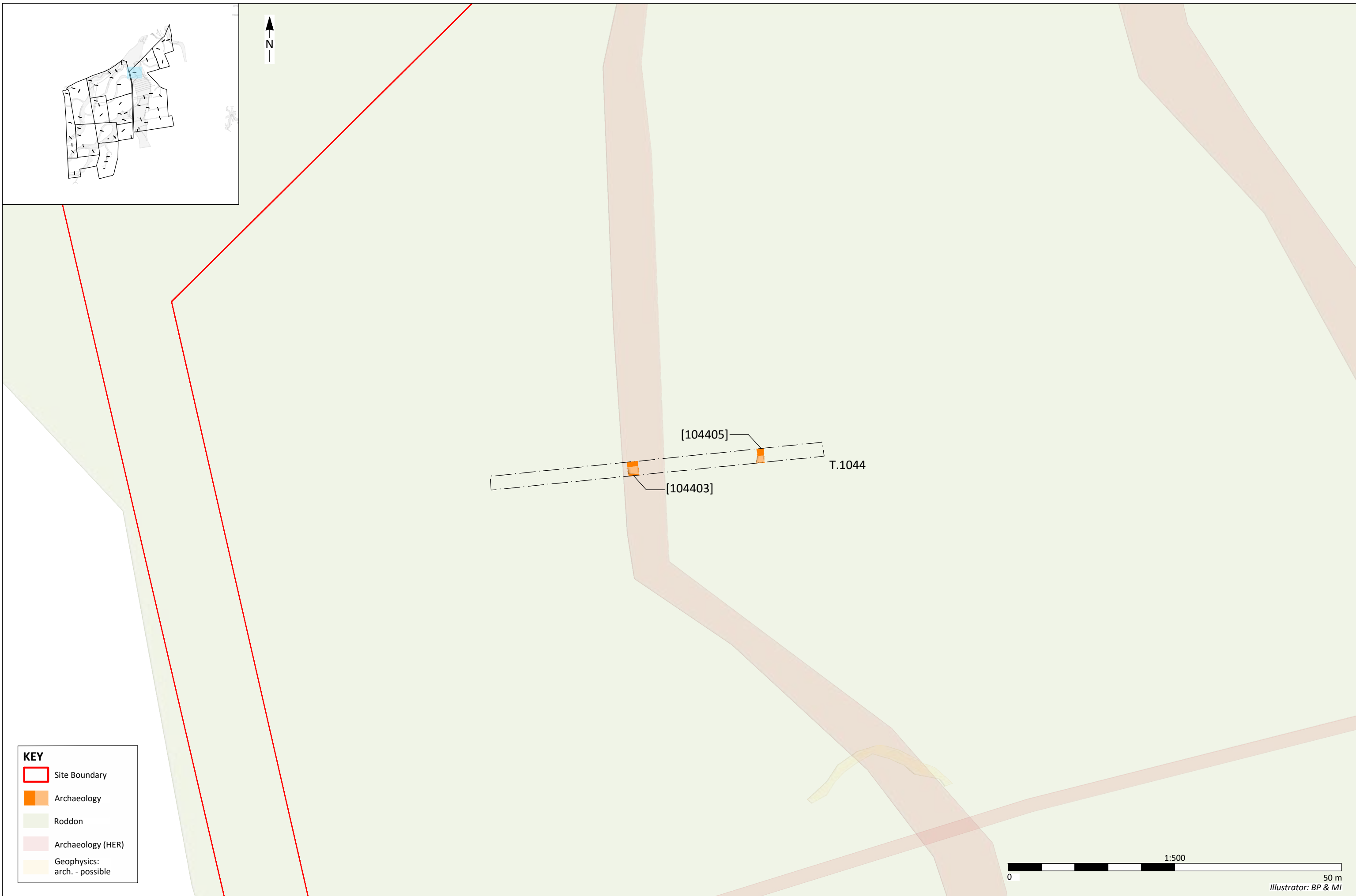
- Site Boundary
- Archaeology
- Unexcavated
- Modern
- Roddon
- Archaeology (HER)



Illustrator: BP & MI

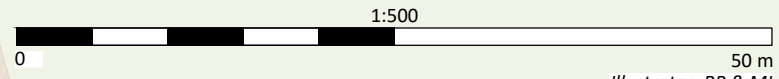


Figure 15 - Plan of trench 1034
10020 - Meridian Solar, South Spalding



KEY

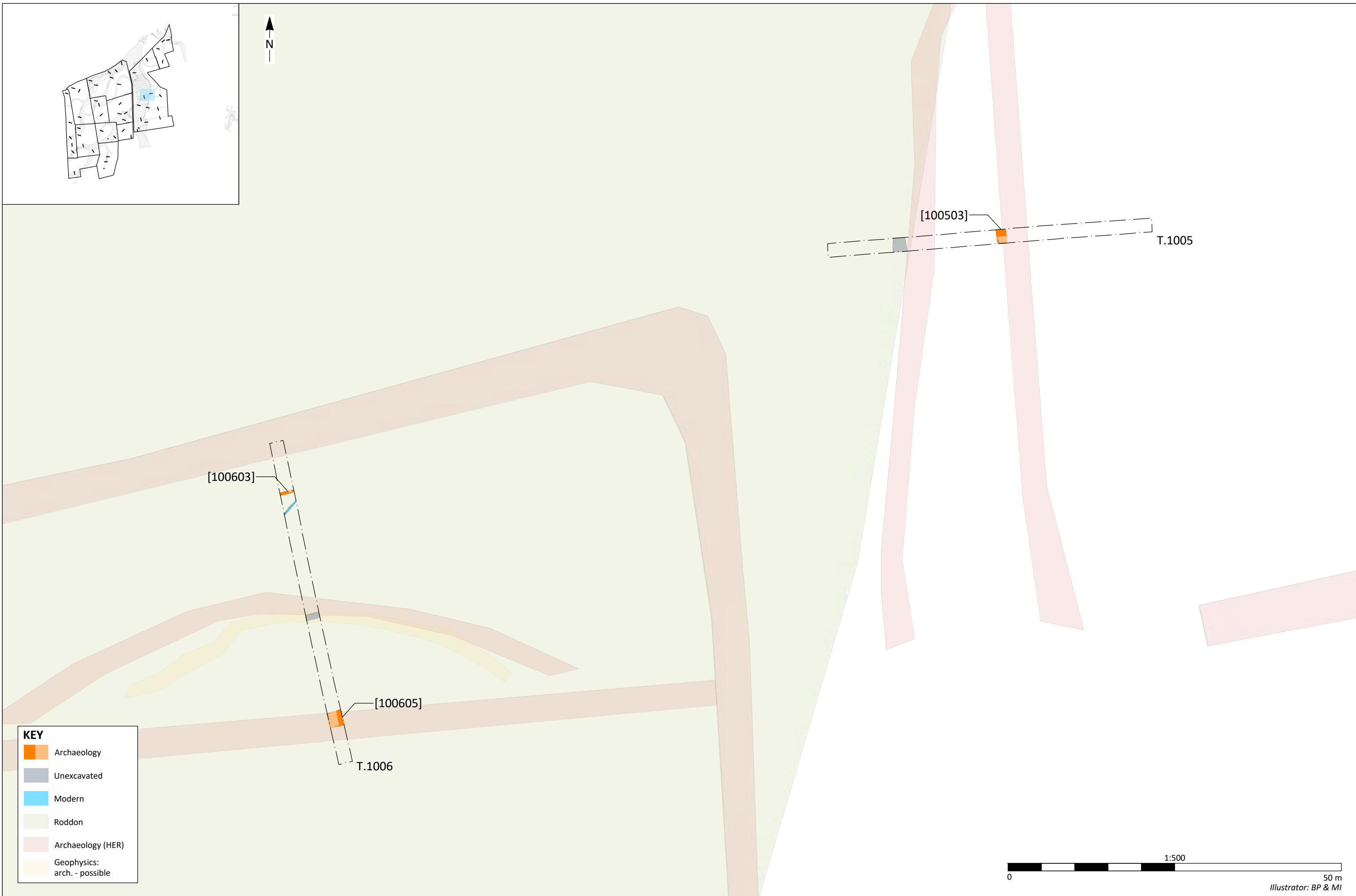
- Site Boundary
- Archaeology
- Roddon
- Archaeology (HER)
- Geophysics:
arch. - possible



Illustrator: BP & MI

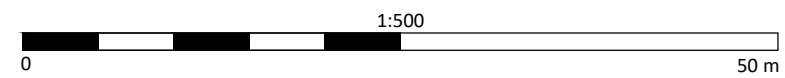


Figure 16 - Plan of trench 1044
10020 - Meridian Solar, South Spalding



KEY

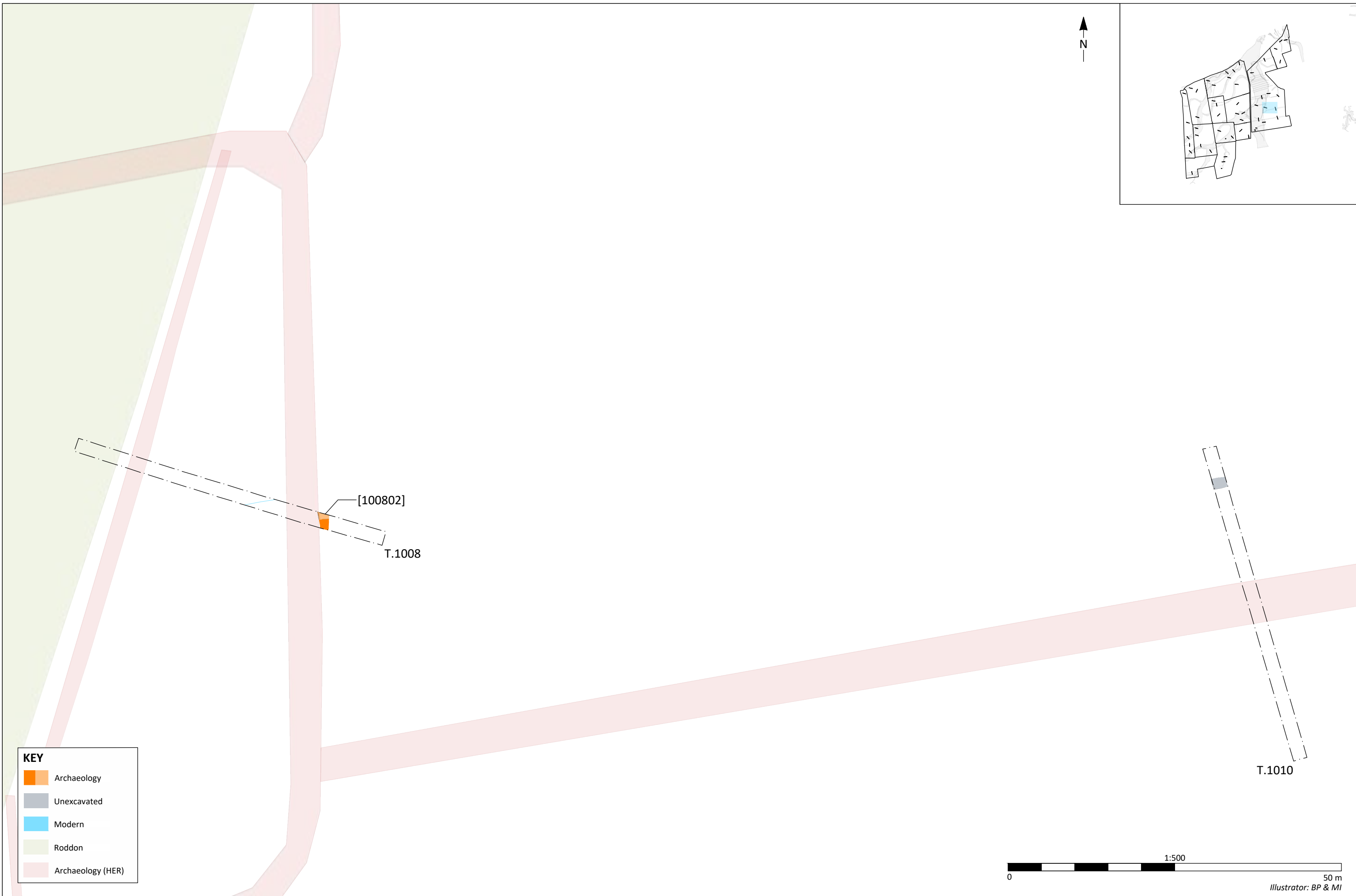
	Archaeology
	Unexcavated
	Modern
	Roddon
	Archaeology (HER)
	Geophysics: arch. - possible



Illustrator: BP & MI

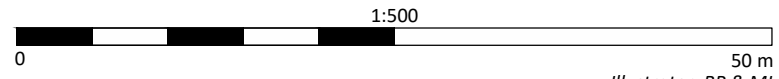


Figure 17 - Plan of trenches 1005 and 1006
10020 - Meridian Solar, South Spalding



KEY

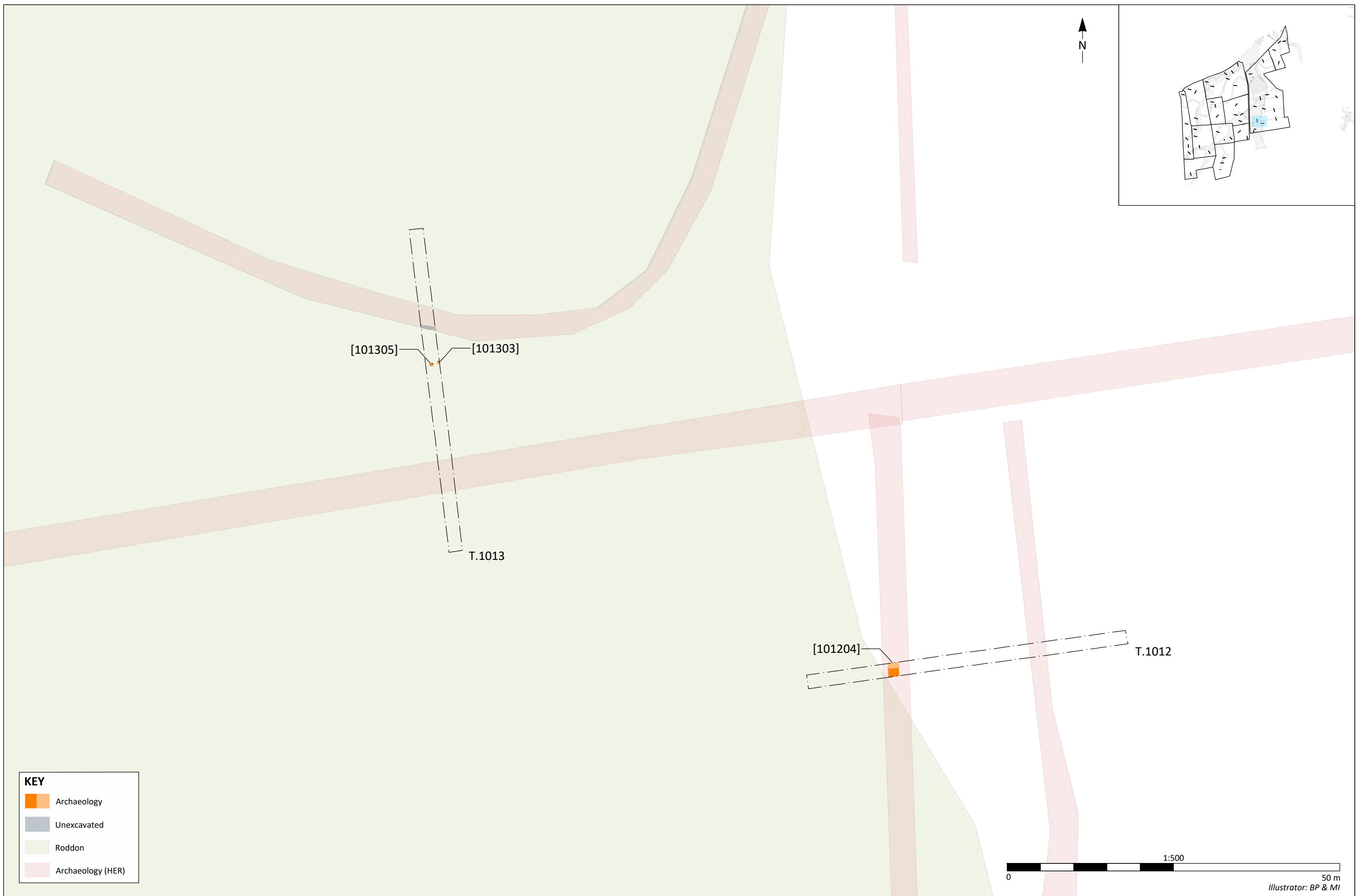
- Archaeology
- Unexcavated
- Modern
- Roddon
- Archaeology (HER)



Illustrator: BP & MI

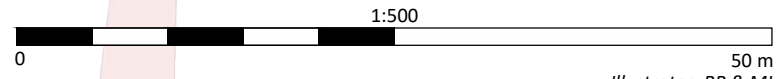


Figure 18 - Plan of trenches 1008 and 1010
10020 - Meridian Solar, South Spalding



KEY

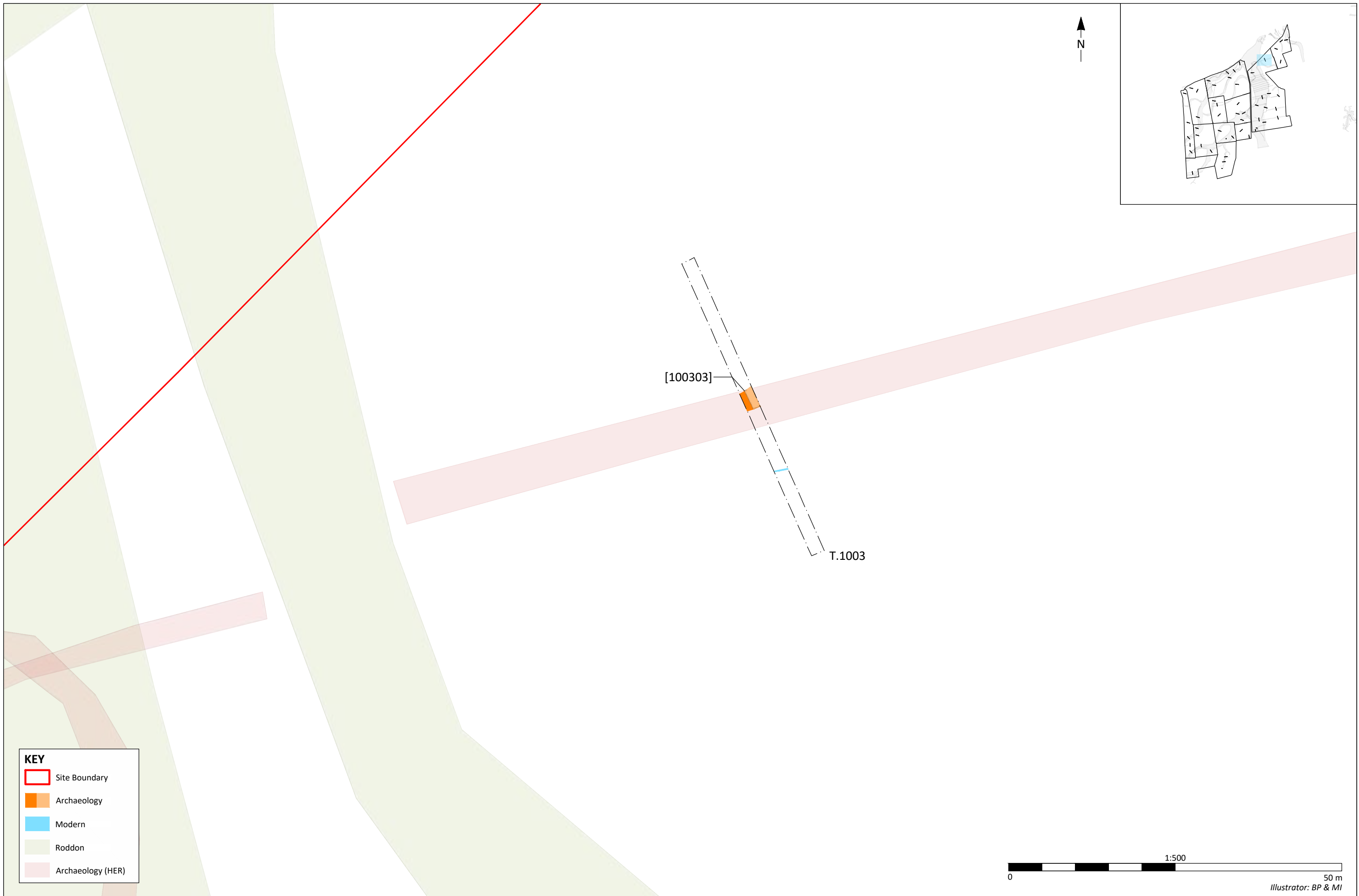
- Archaeology
- Unexcavated
- Roddon
- Archaeology (HER)



Illustrator: BP & MI

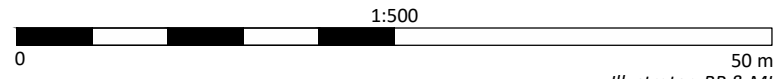


Figure 19 - Plan of trenches 1012 and 1013
10020 - Meridian Solar, South Spalding



KEY

- Site Boundary
- Archaeology
- Modern
- Roddon
- Archaeology (HER)



Illustrator: BP & MI



Figure 20 - Plan of trench 1003
10020 - Meridian Solar, South Spalding

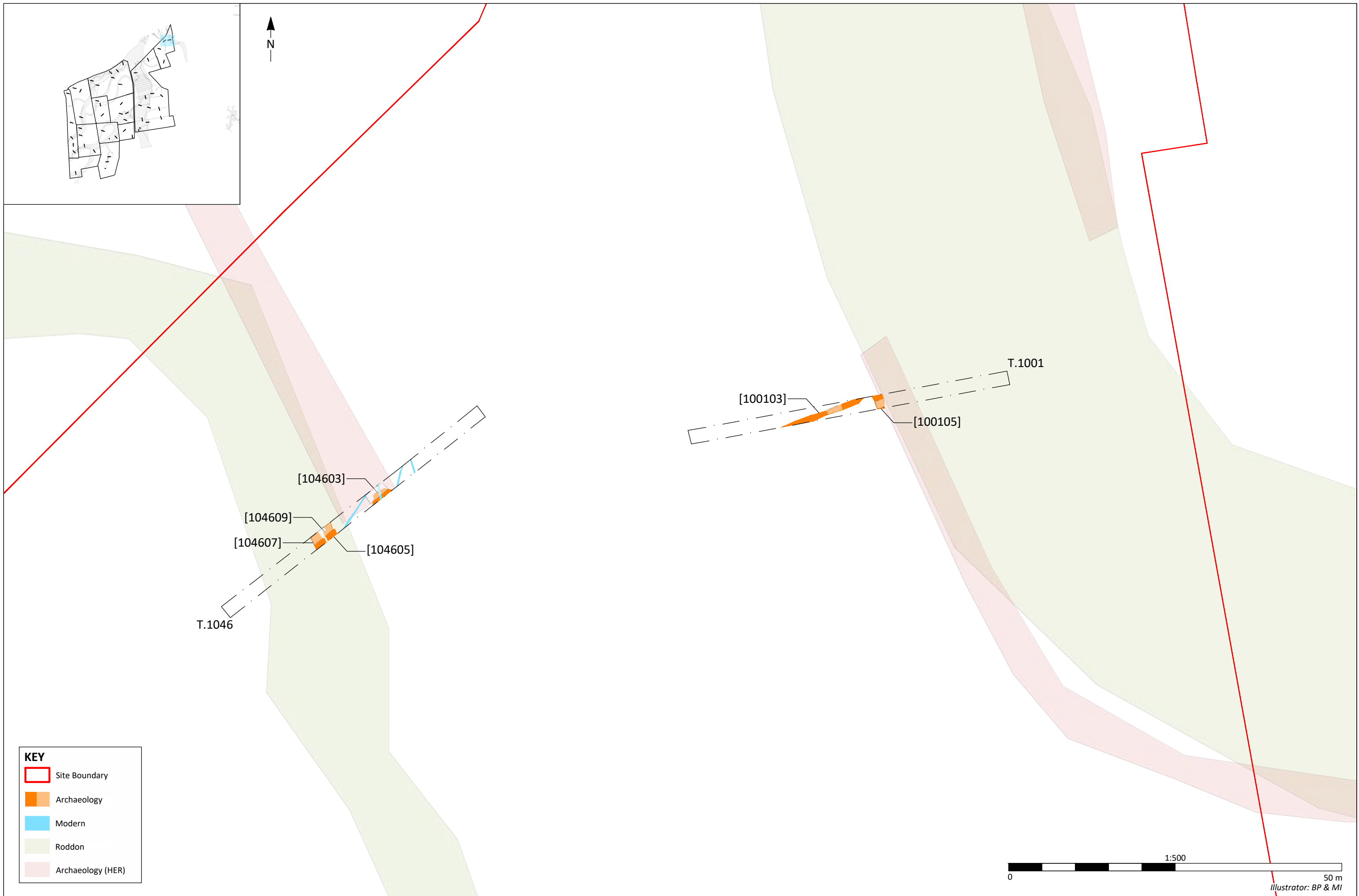


Figure 21 - Plan of trenches 1001 and 1046
10020 - Meridian Solar, South Spalding



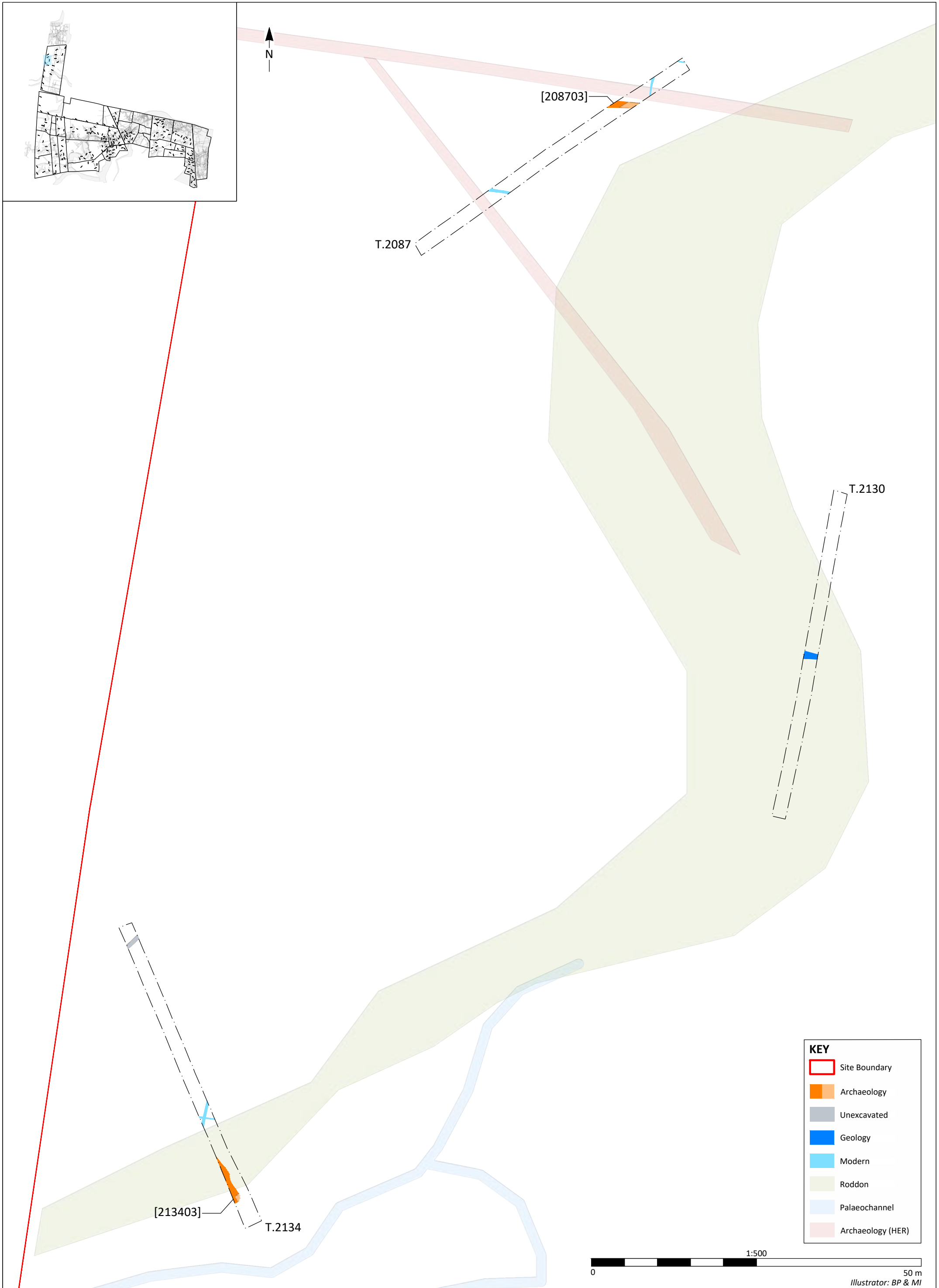
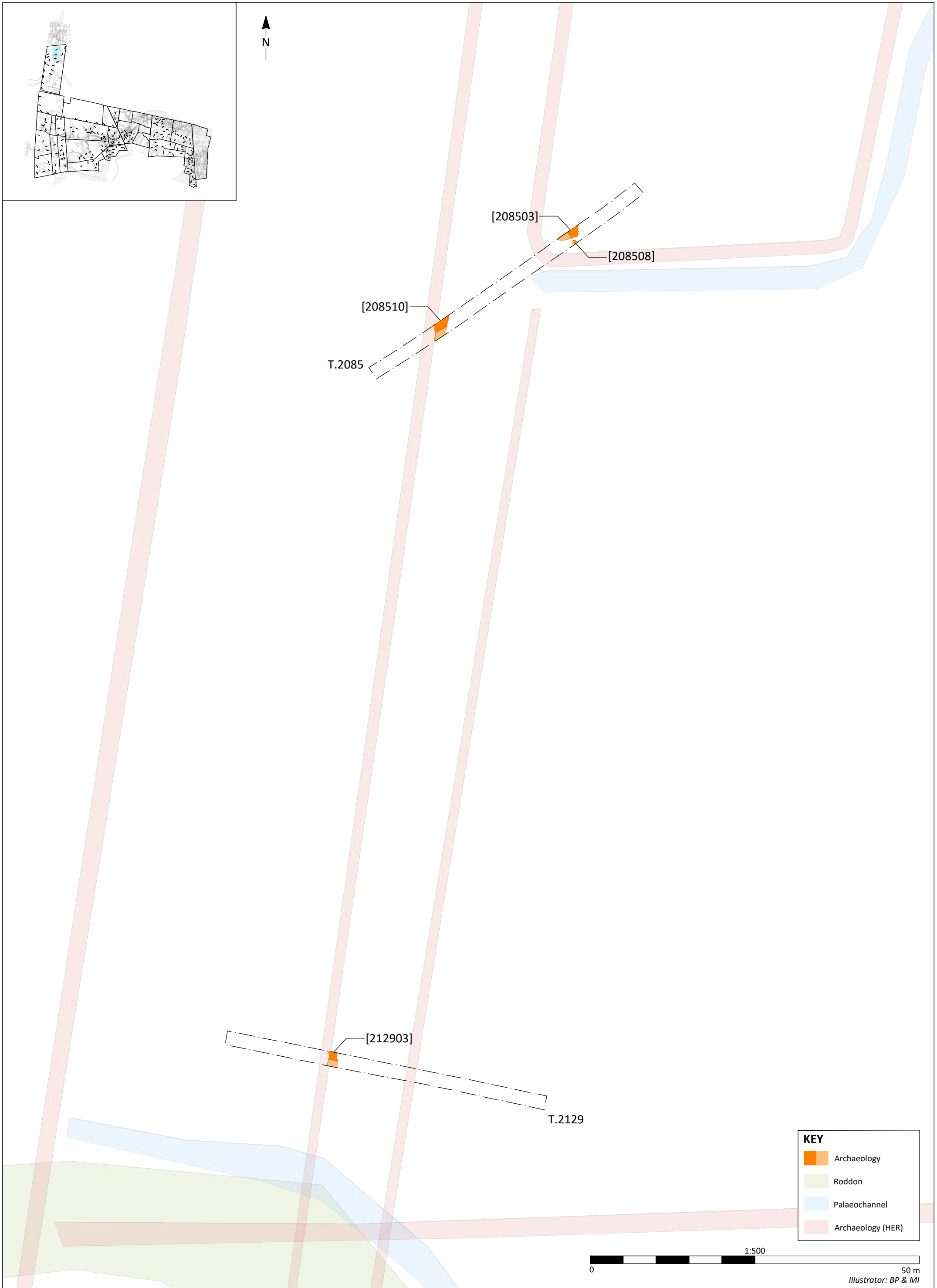






Figure 22 - Plan of trenches 2130, 2134 and 2087
10020 - Meridian Solar, South Spalding



Illustrator: BP & MI



KEY

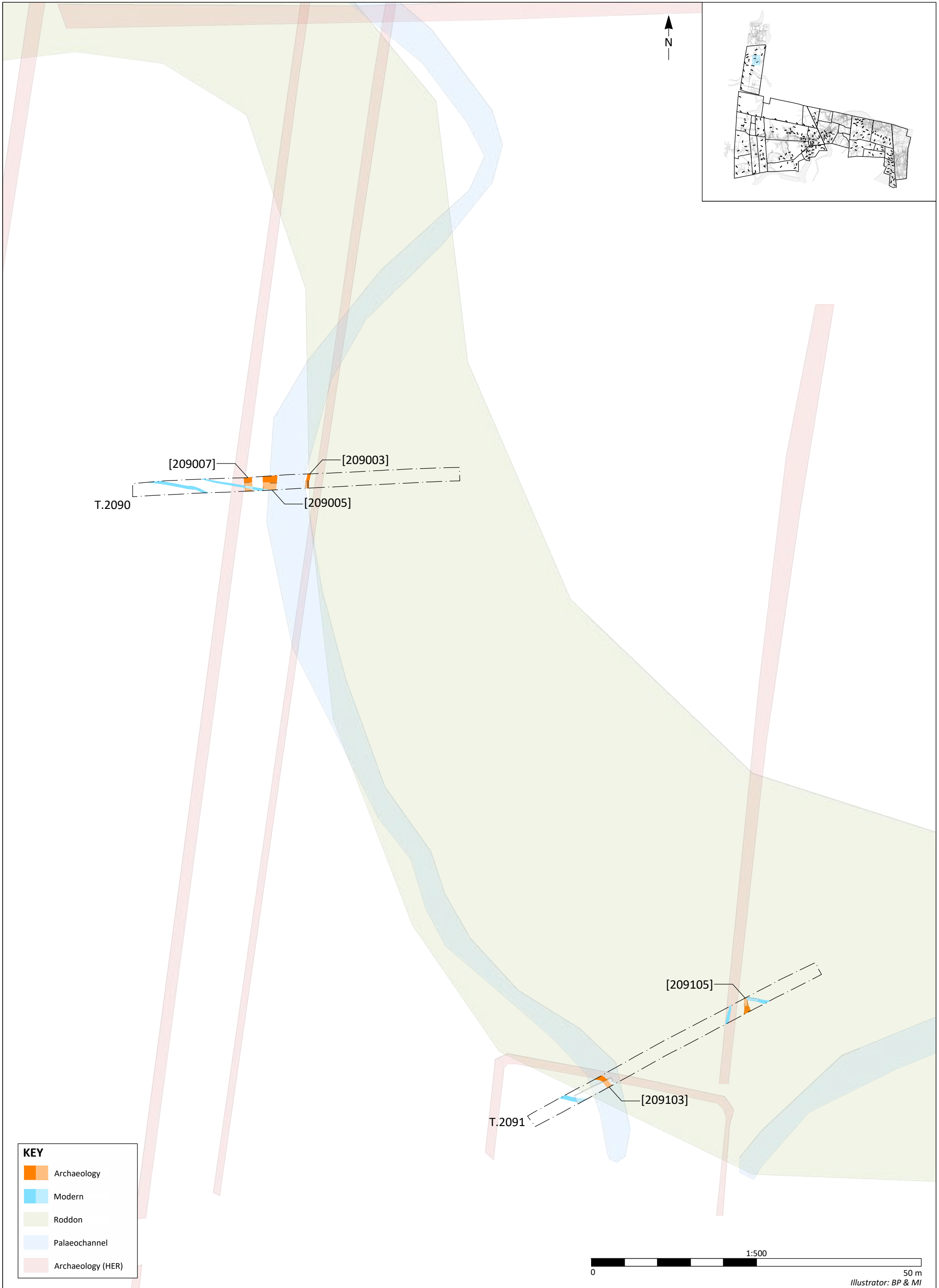
	Archaeology
	Roddon
	Palaeochannel
	Archaeology (HER)

0 1:500 50 m






Illustrator: BP & MI

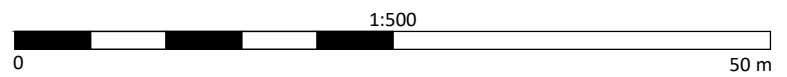


Figure 23 - Plan of trenches 2085 and 2129
10020 - Meridian Solar, South Spalding



KEY

	Archaeology
	Modern
	Roddon
	Palaeochannel
	Archaeology (HER)



Illustrator: BP & MI



Figure 24 - Plan of trenches 2090 and 2091
10020 - Meridian Solar, South Spalding



KEY






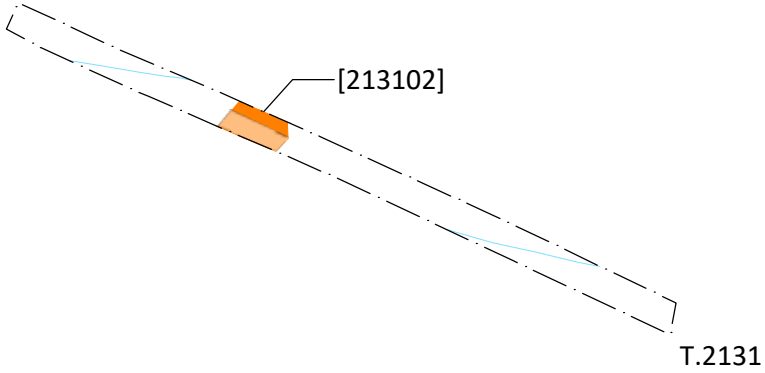
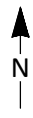
	Site Boundary
	Archaeology
	Unexcavated
	Roddon
	Palaeochannel

Figure 25 - Plan of trench 2088
10020 - Meridian Solar, South Spalding

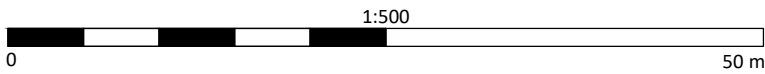


Illustrator: BP & MI



KEY

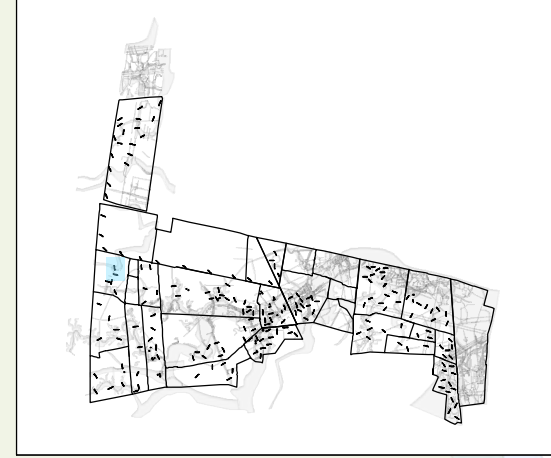
- Site Boundary
- Archaeology
- Modern



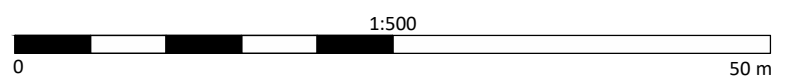
Illustrator: BP & MI



Figure 26 - Plan of trench 2131
10020 - Meridian Solar, South Spalding



KEY	
	Archaeology
	Modern
	Roddon
	Palaeochannel
	Geophysics: arch. - possible



Illustrator: BP & MI



Figure 27 - Plan of trenches 2013 and 2014
10020 - Meridian Solar, South Spalding

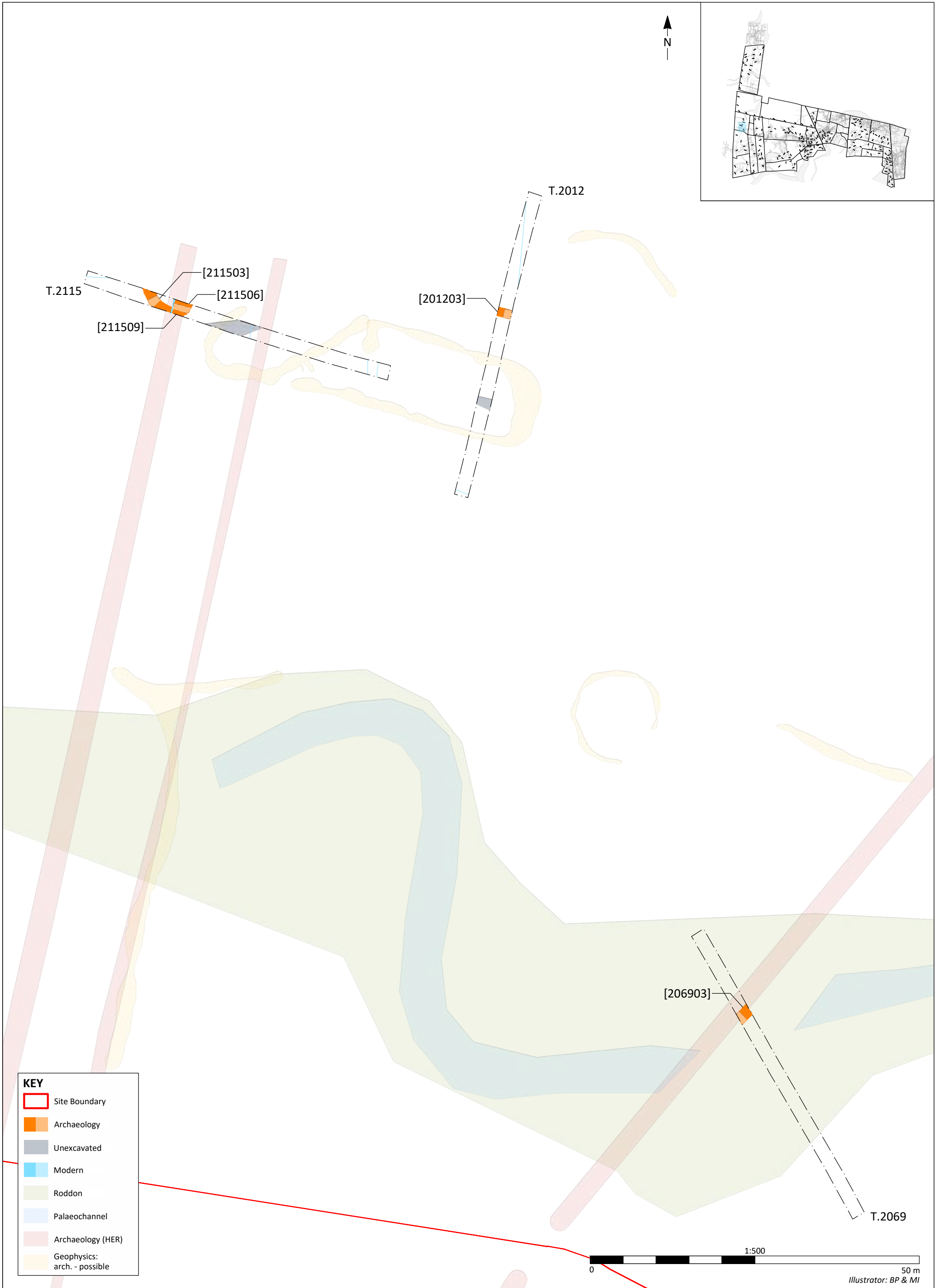
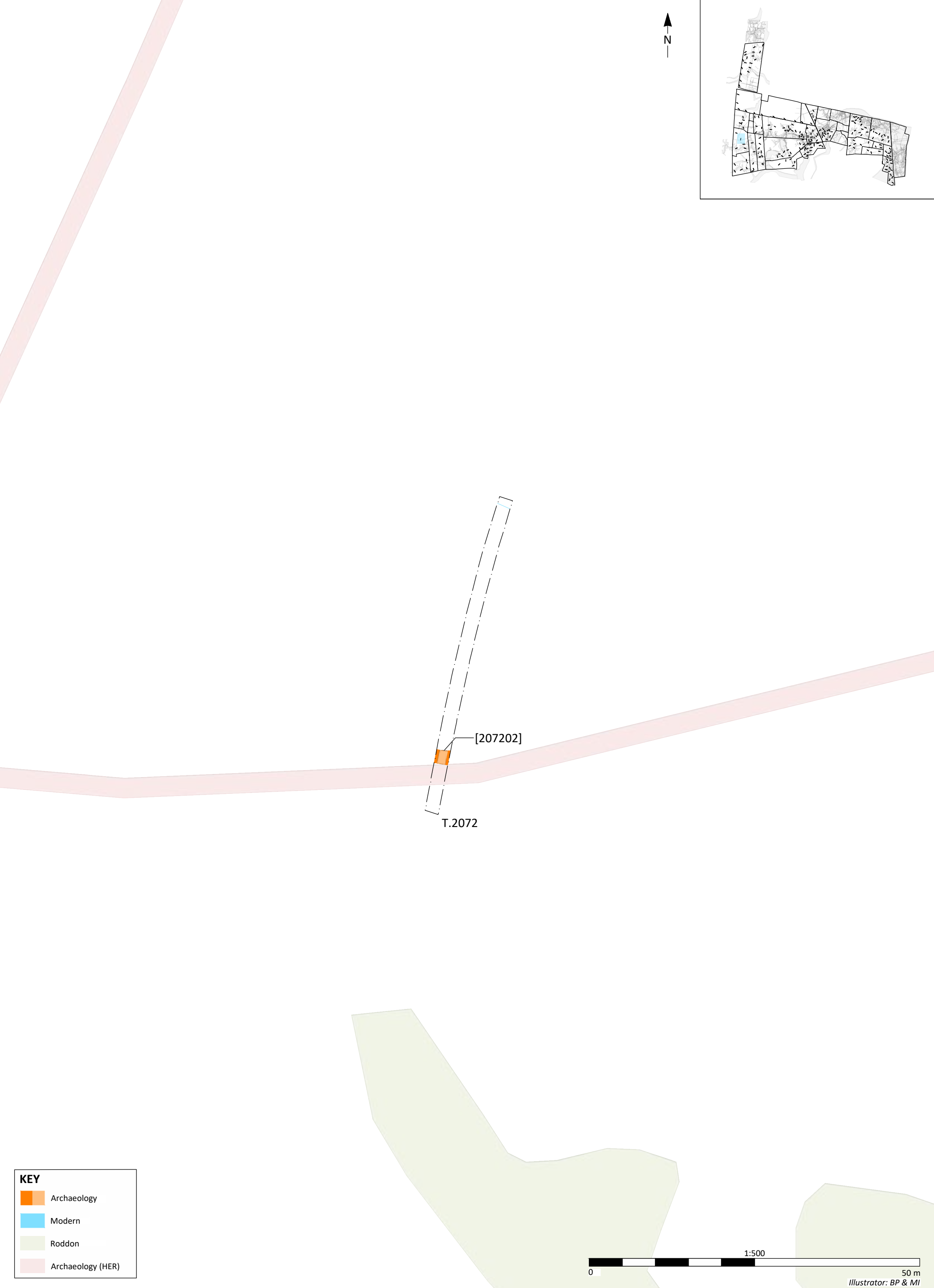
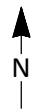




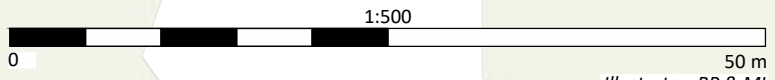


Figure 28 - Plan of trenches 2012, 2115 and 2069
10020 - Meridian Solar, South Spalding





KEY	
	Archaeology
	Modern
	Roddon
	Archaeology (HER)



Illustrator: BP & MI



Figure 29 - Plan of trench 2072
10020 - Meridian Solar, South Spalding

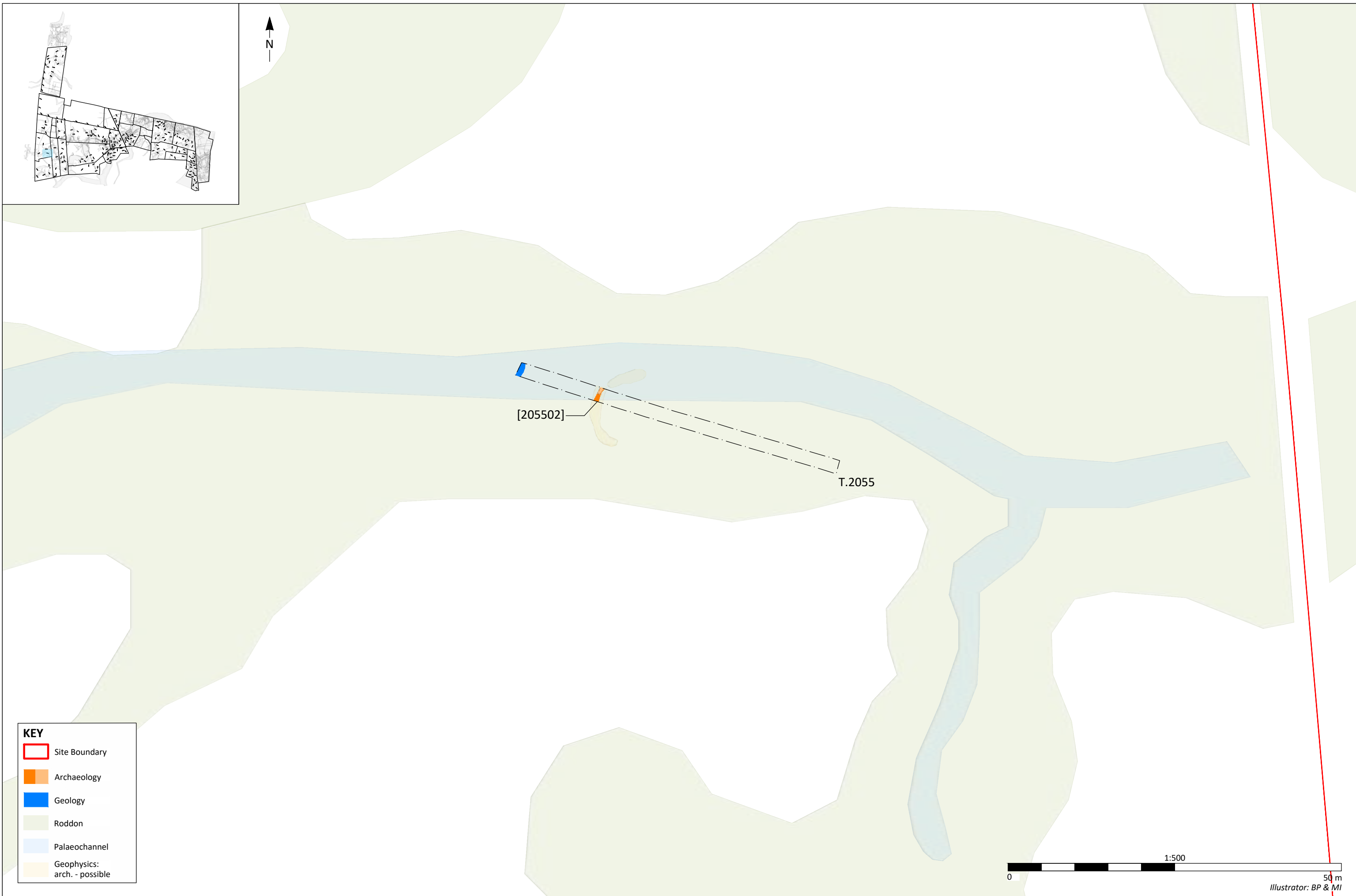


Figure 30 - Plan of trench 2055
10020 - Meridian Solar, South Spalding



Figure 31 - Plan of trenches 2041 and 2111
10020 - Meridian Solar, South Spalding



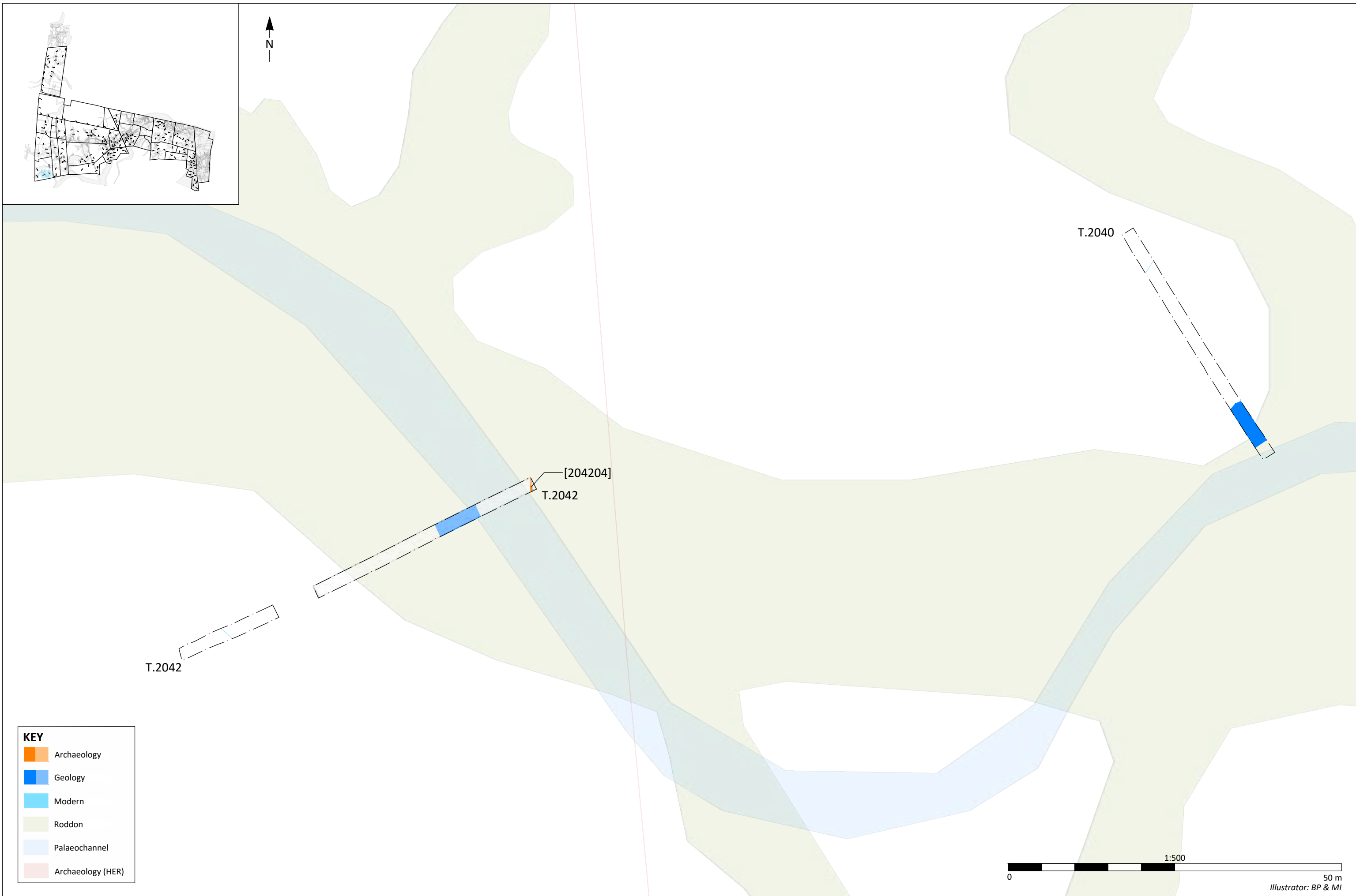

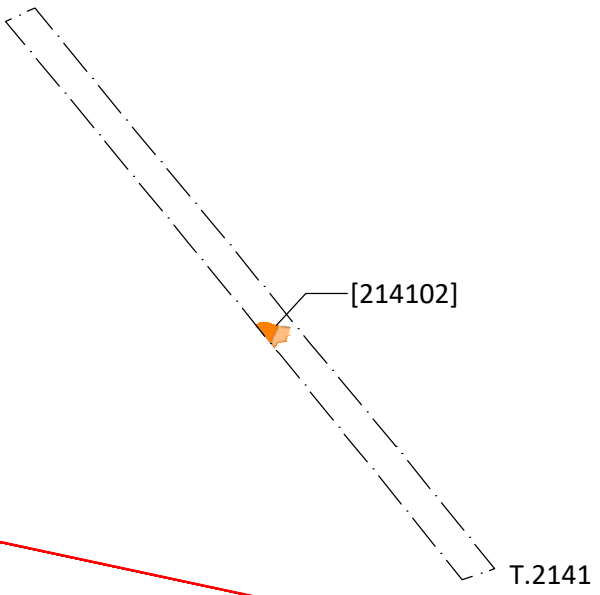
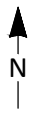







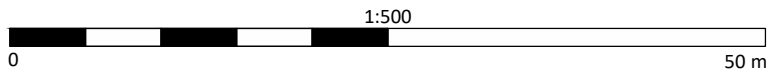
Figure 32 - Plan of trenches 2040 and 2042
10020 - Meridian Solar, South Spalding

50 m
Illustrator: BP & MI



KEY

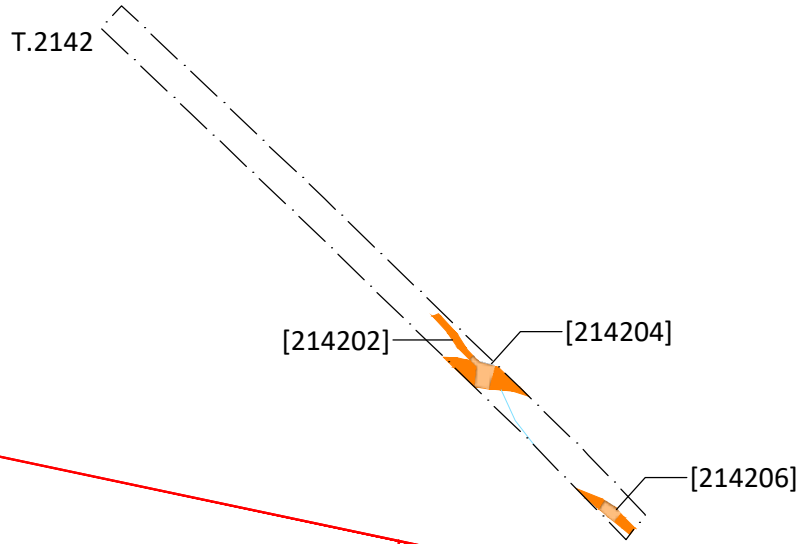
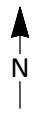
-  Site Boundary
-  Archaeology
-  Geology
-  Modern
-  Archaeology (HER)



Illustrator: BP & MI

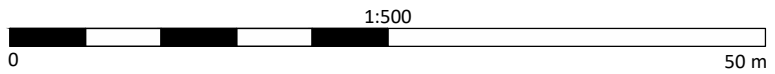


Figure 33 - Plan of trenches 2052, 2070 and 2141
10020 - Meridian Solar, South Spalding



KEY

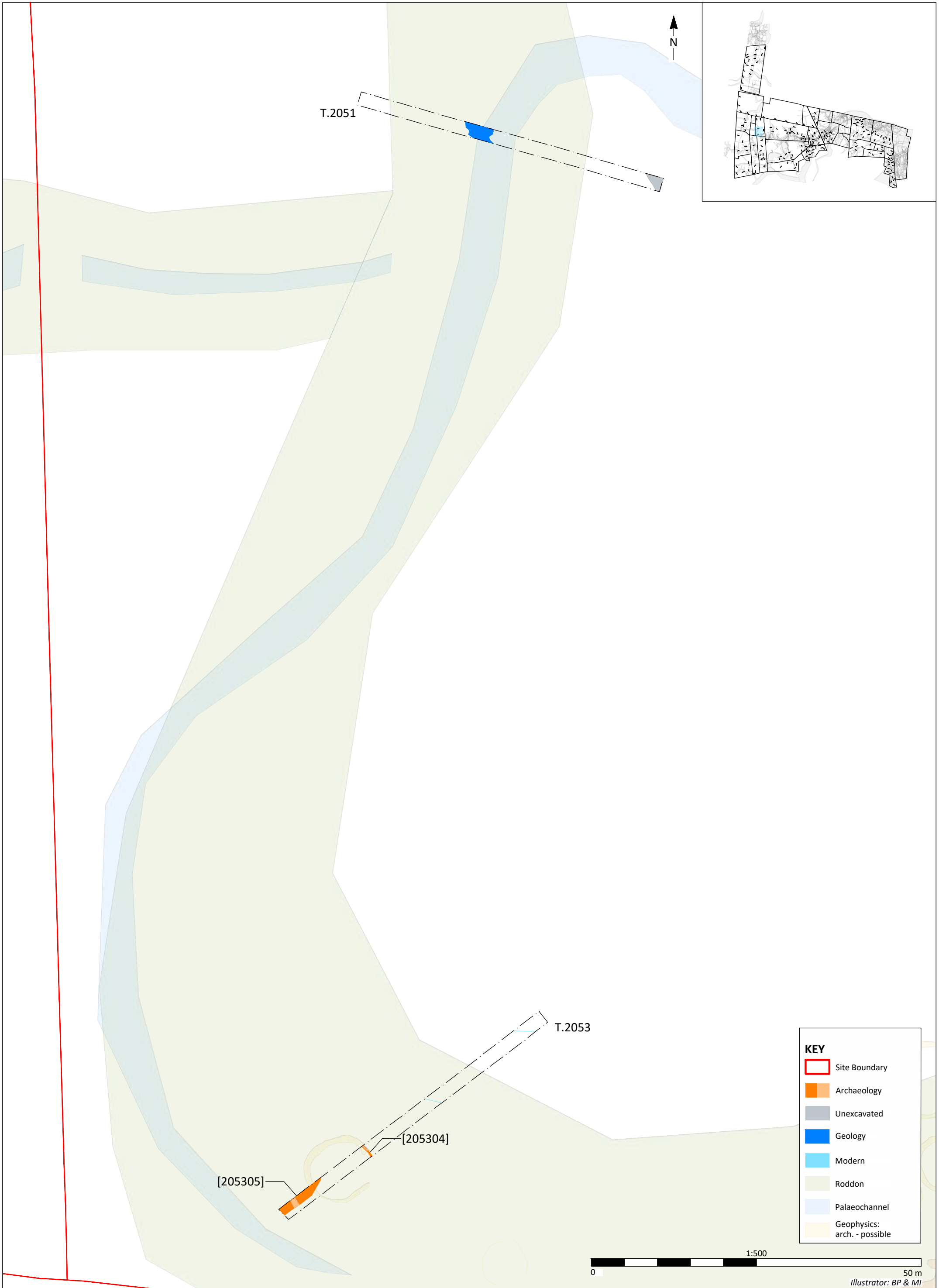
- Site Boundary
- Archaeology
- Modern
- Archaeology (HER)



Illustrator: BP & MI



Figure 34 - Plan of trench 2142
10020 - Meridian Solar, South Spalding



KEY

	Site Boundary
	Archaeology
	Unexcavated
	Geology
	Modern
	Roddon
	Palaeochannel
	Geophysics: arch. - possible

1:500
0 50 m

Illustrator: BP & MI



Figure 35 - Plan of trenches 2051 and 2053
10020 - Meridian Solar, South Spalding

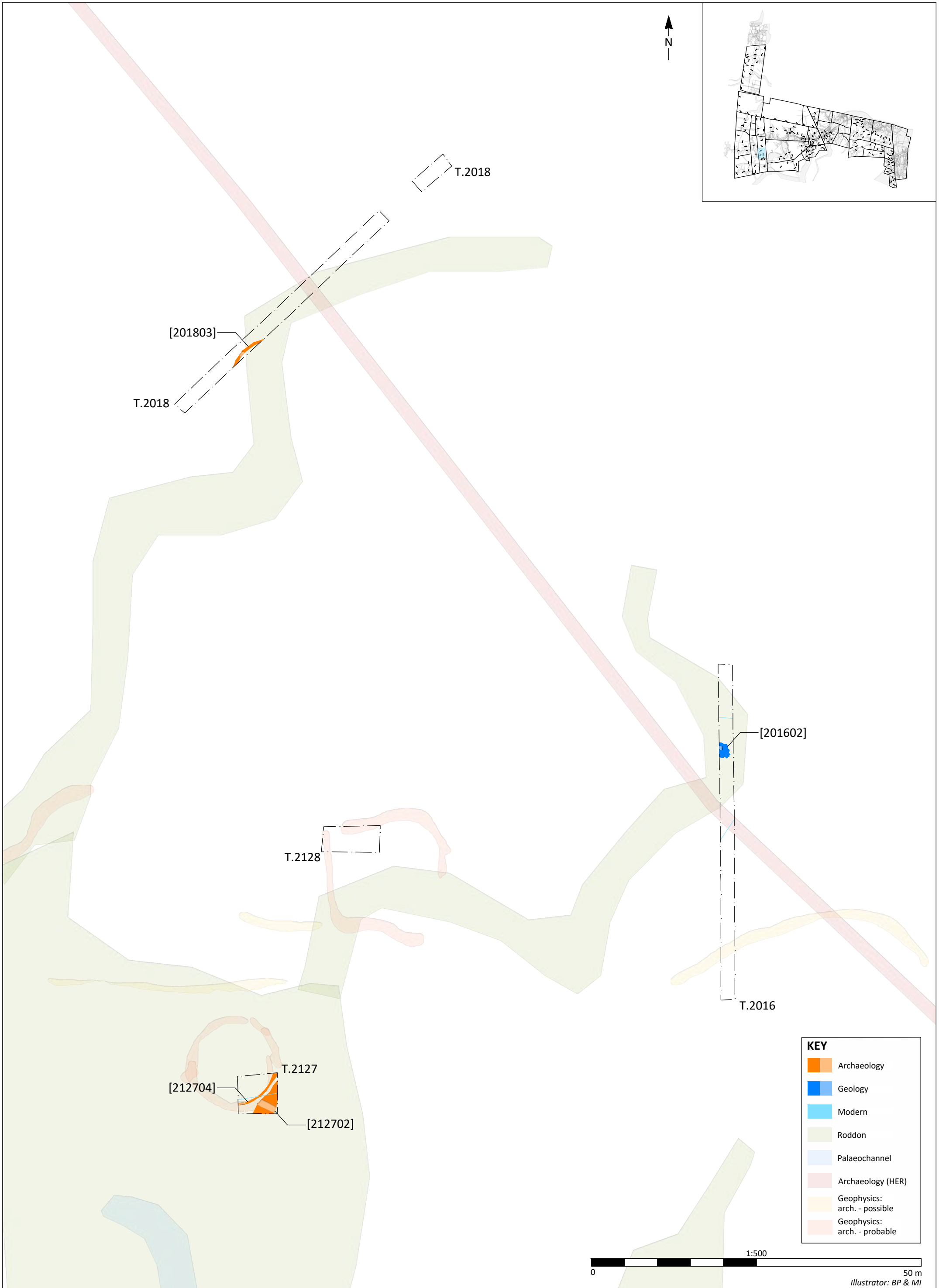


Figure 36 - Plan of trenches 2016, 2018, 2127 and 2128
 10020 - Meridian Solar, South Spalding



50 m
 Illustrator: BP & MI

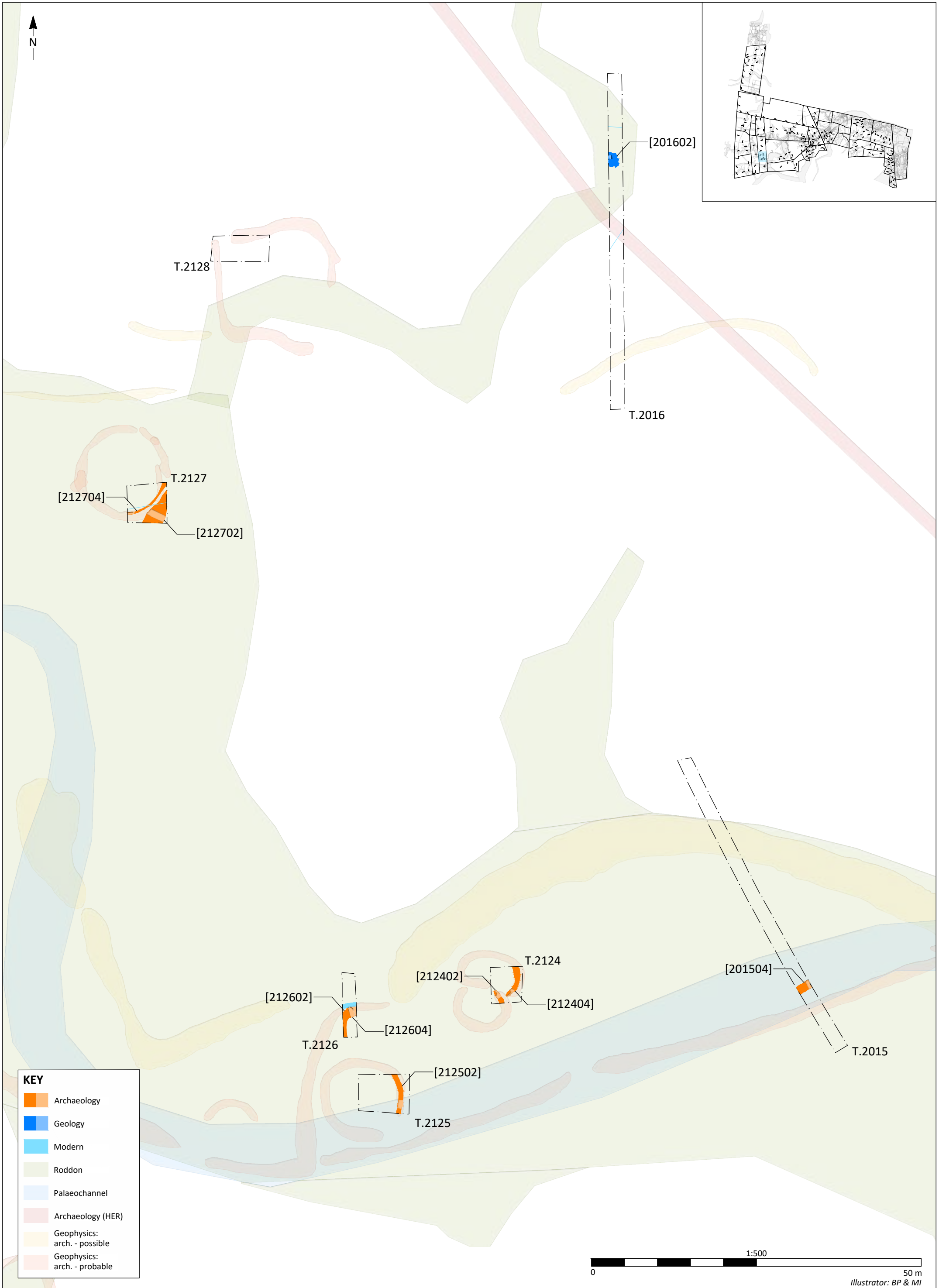
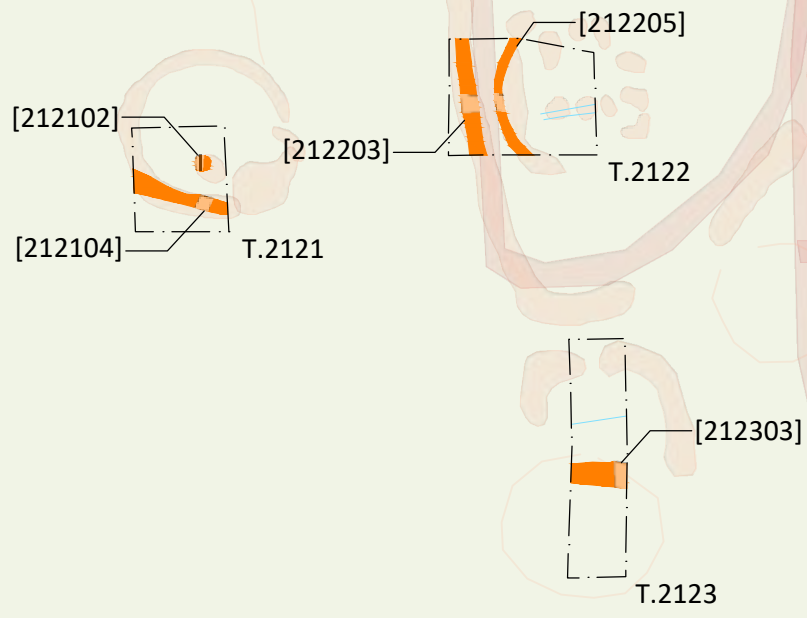
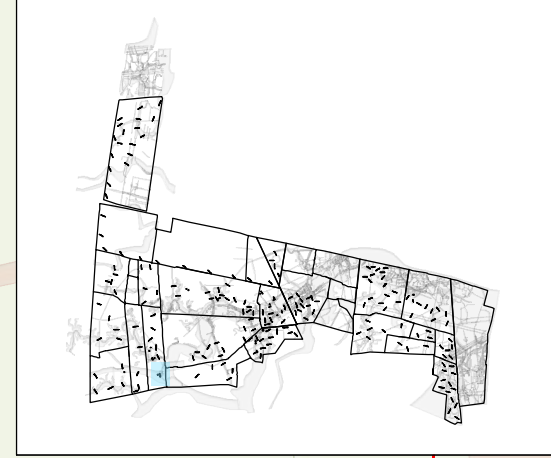



Figure 37 - Plan of trenches 2015, 2016, 2124, 2125, 2126, 2127 and 2128
10020 - Meridian Solar, South Spalding





KEY

- Site Boundary
- Archaeology
- Modern
- Roddon
- Archaeology (HER)
- Geophysics: arch. - probable



Illustrator: BP & MI

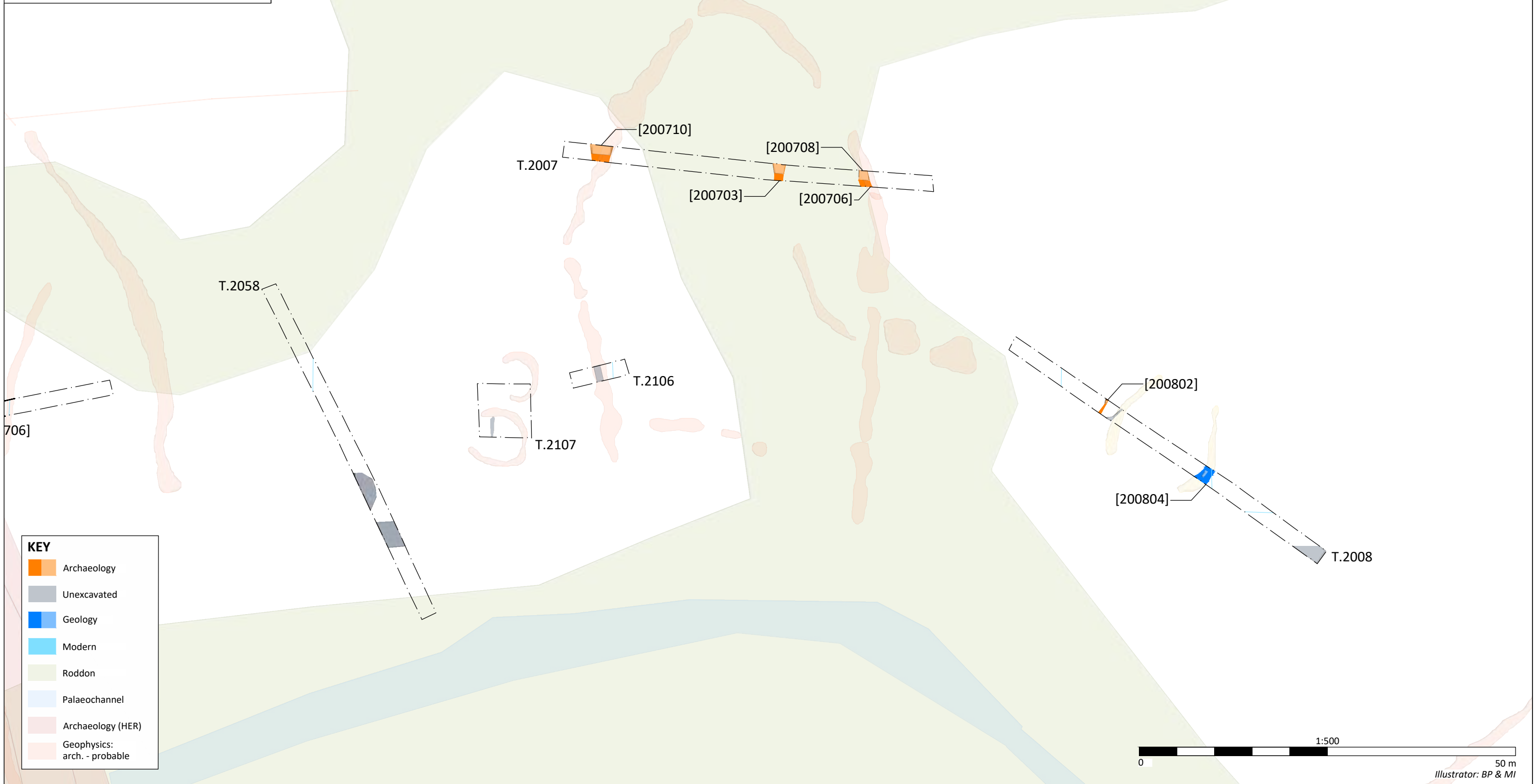
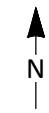


Figure 38 - Plan of trenches 2121, 2122 and 2123
10020 - Meridian Solar, South Spalding



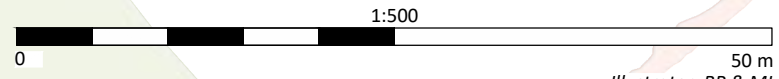
Figure 39 - Plan of trenches 2007, 2009, 2011, 2057, 2058, 2106 and 2107
10020 - Meridian Solar, South Spalding





KEY

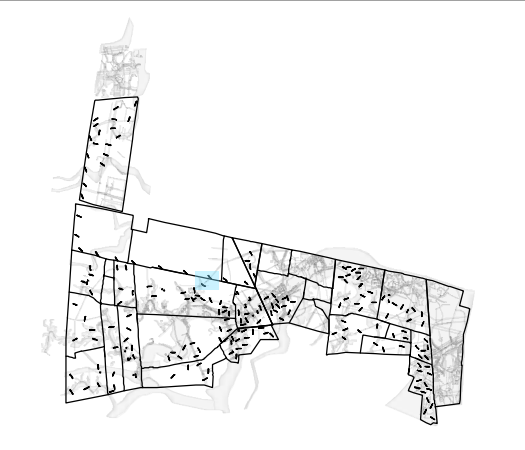
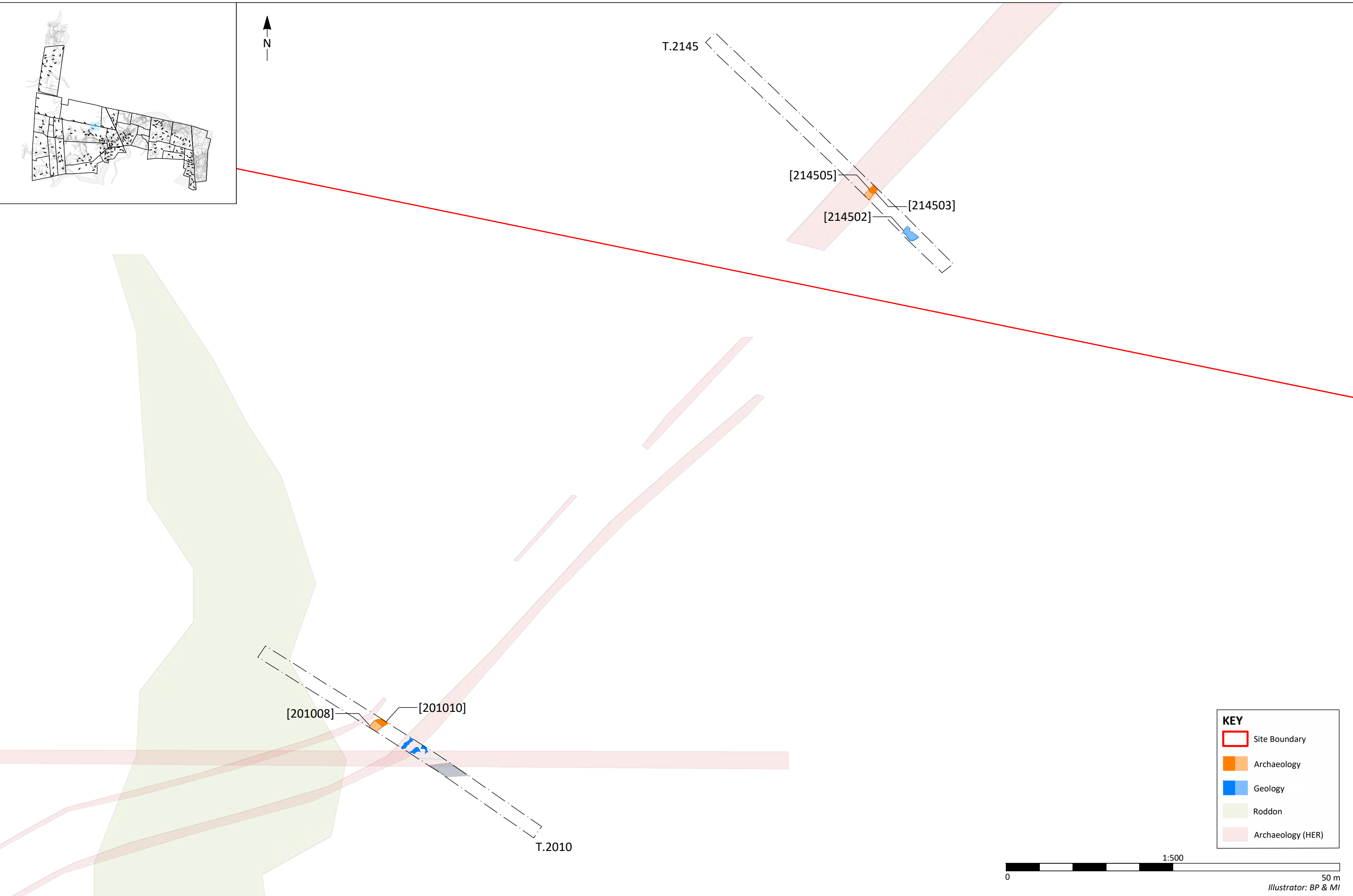
- Archaeology
- Unexcavated
- Geology
- Modern
- Roddon
- Palaeochannel
- Archaeology (HER)
- Geophysics:
arch. - probable








Illustrator: BP & MI



Figure 40 - Plan of trenches 2007, 2008, 2011, 2058, 2106 and 2107
10020 - Meridian Solar, South Spalding



KEY

	Site Boundary
	Archaeology
	Geology
	Roddon
	Archaeology (HER)

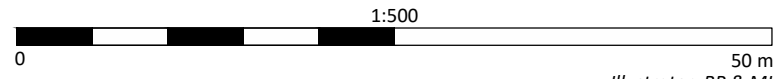


Figure 41 - Plan of trenches 2010 and 2145
10020 - Meridian Solar, South Spalding

Illustrator: BP & MI

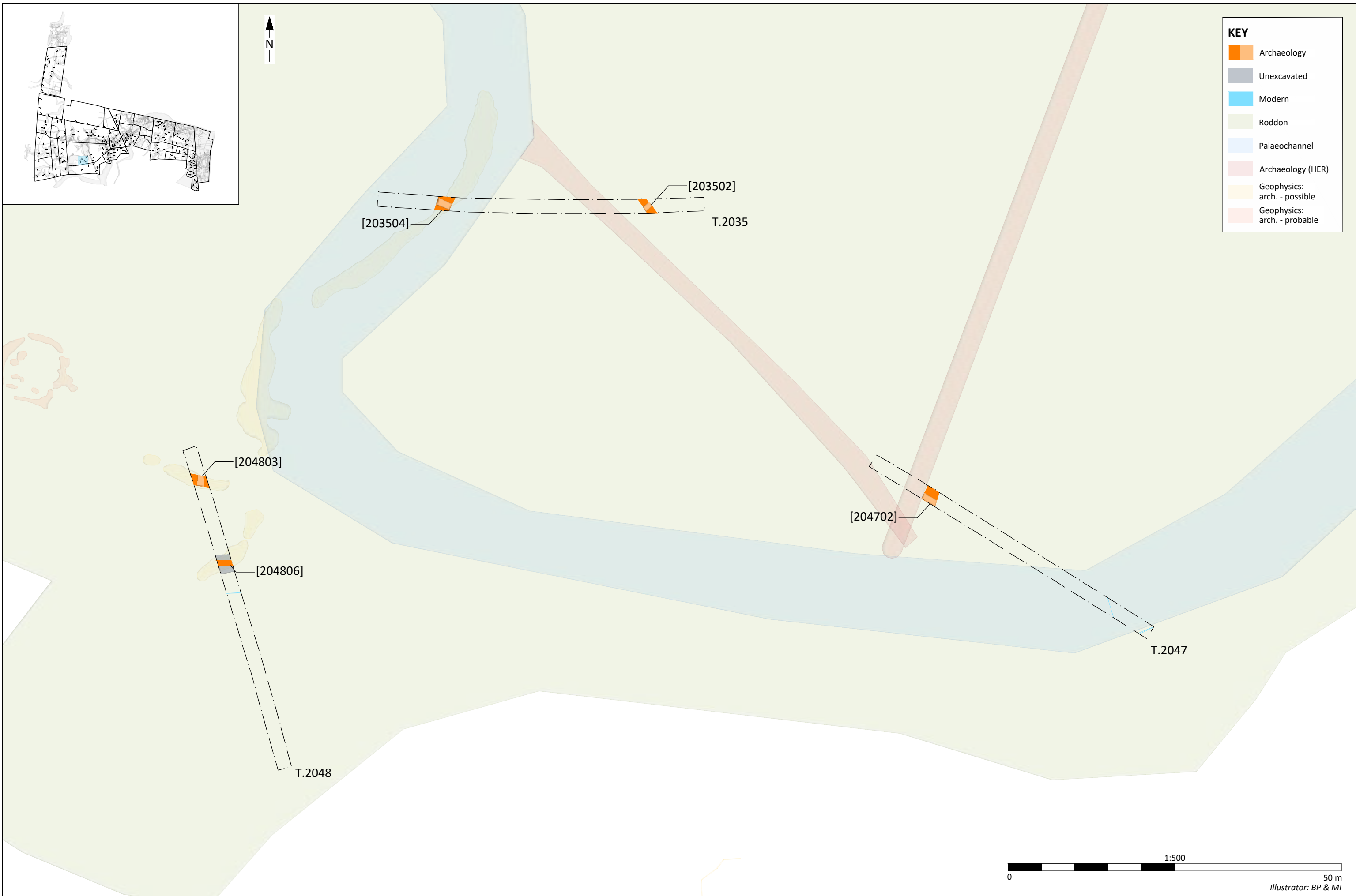
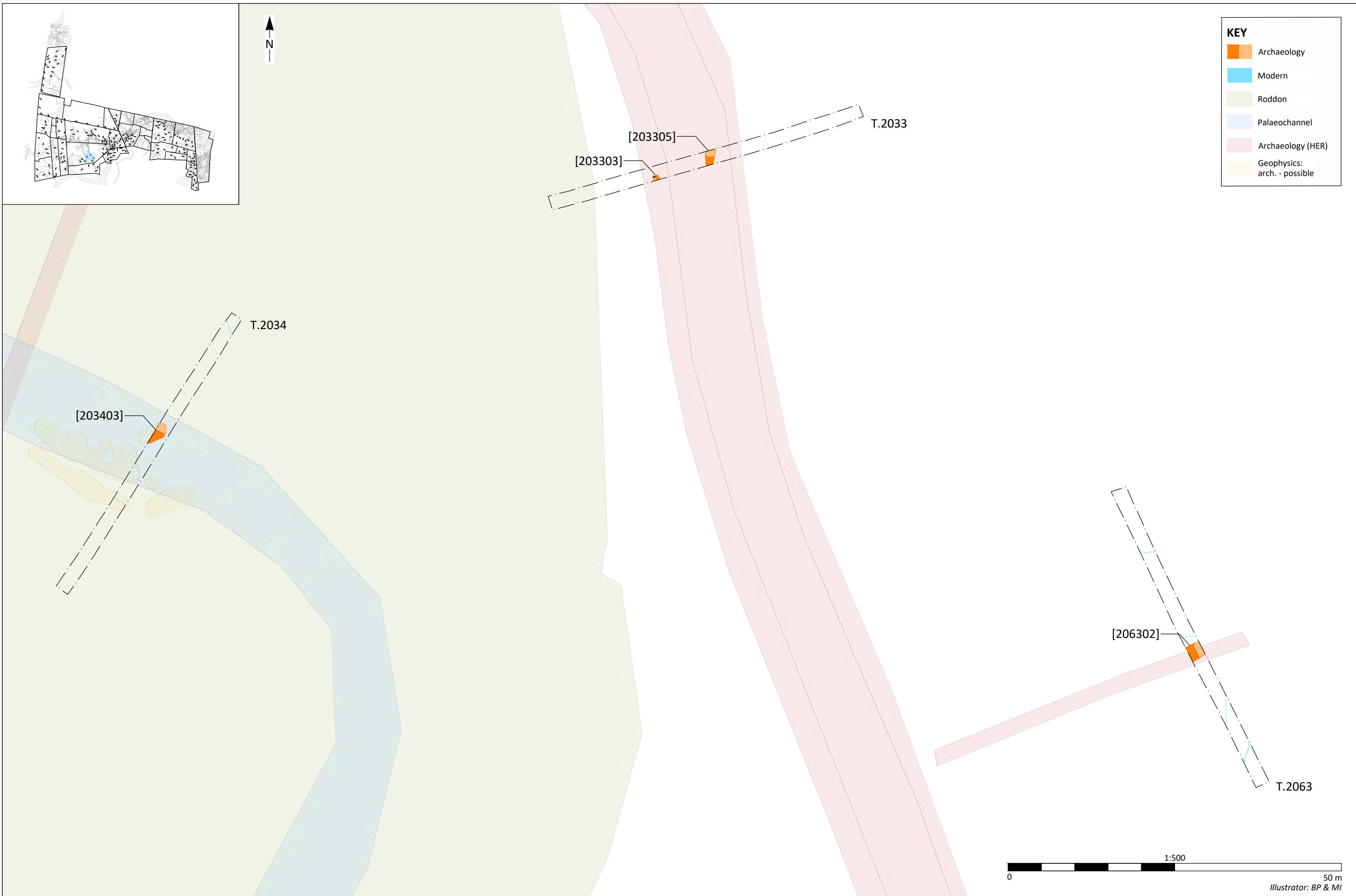


Figure 42 - Plan of trenches 2035, 2047 and 2048
10020 - Meridian Solar, South Spalding





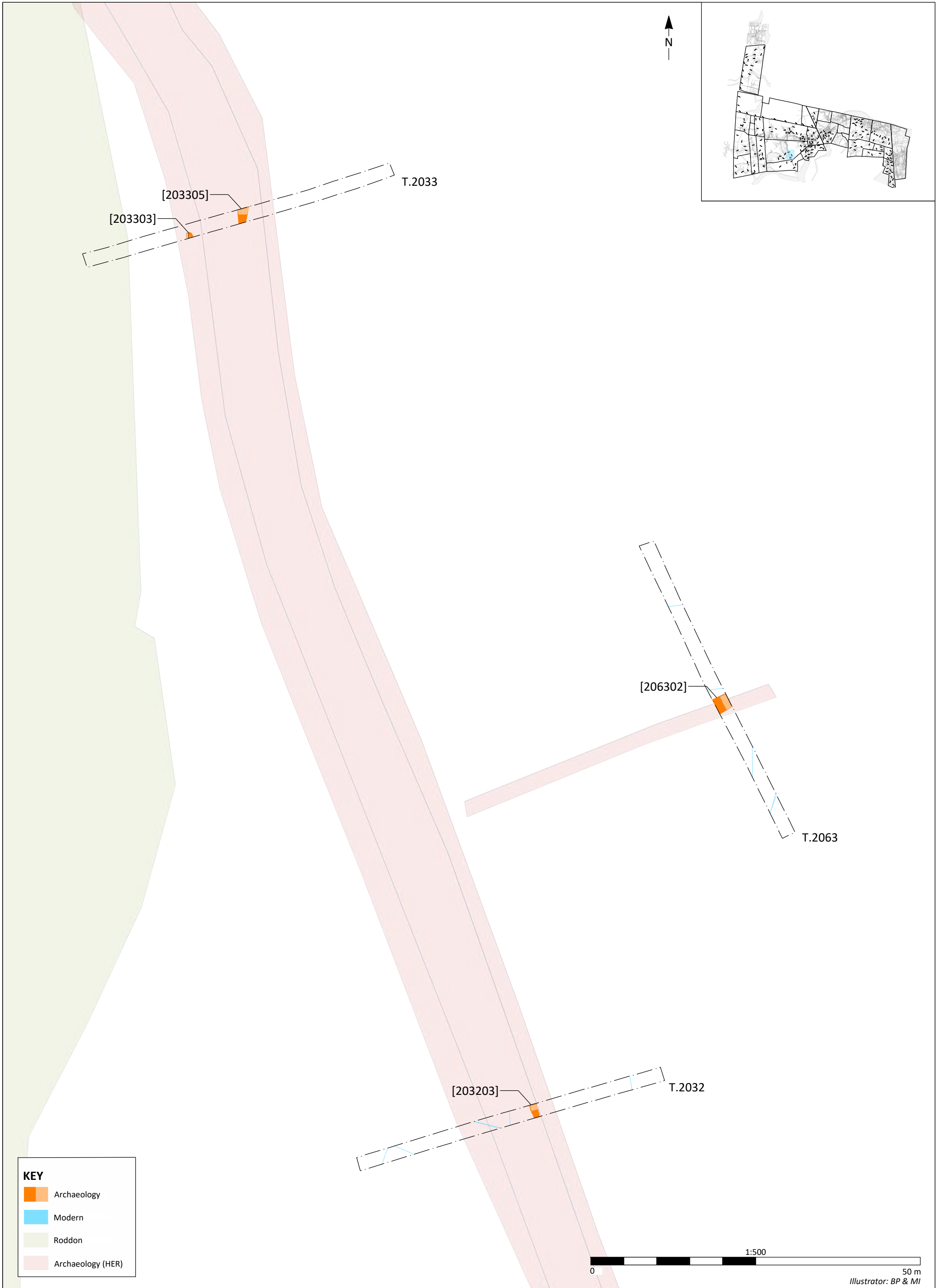
KEY

- Archaeology
- Modern
- Roddon
- Palaeochannel
- Archaeology (HER)
- Geophysics:
arch. - possible



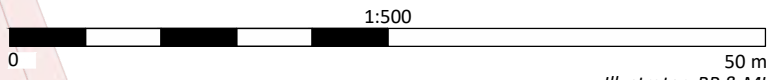
Figure 43 - Plan of trenches 2033, 2034 and 2063
10020 - Meridian Solar, South Spalding

50 m
Illustrator: BP & MI



KEY

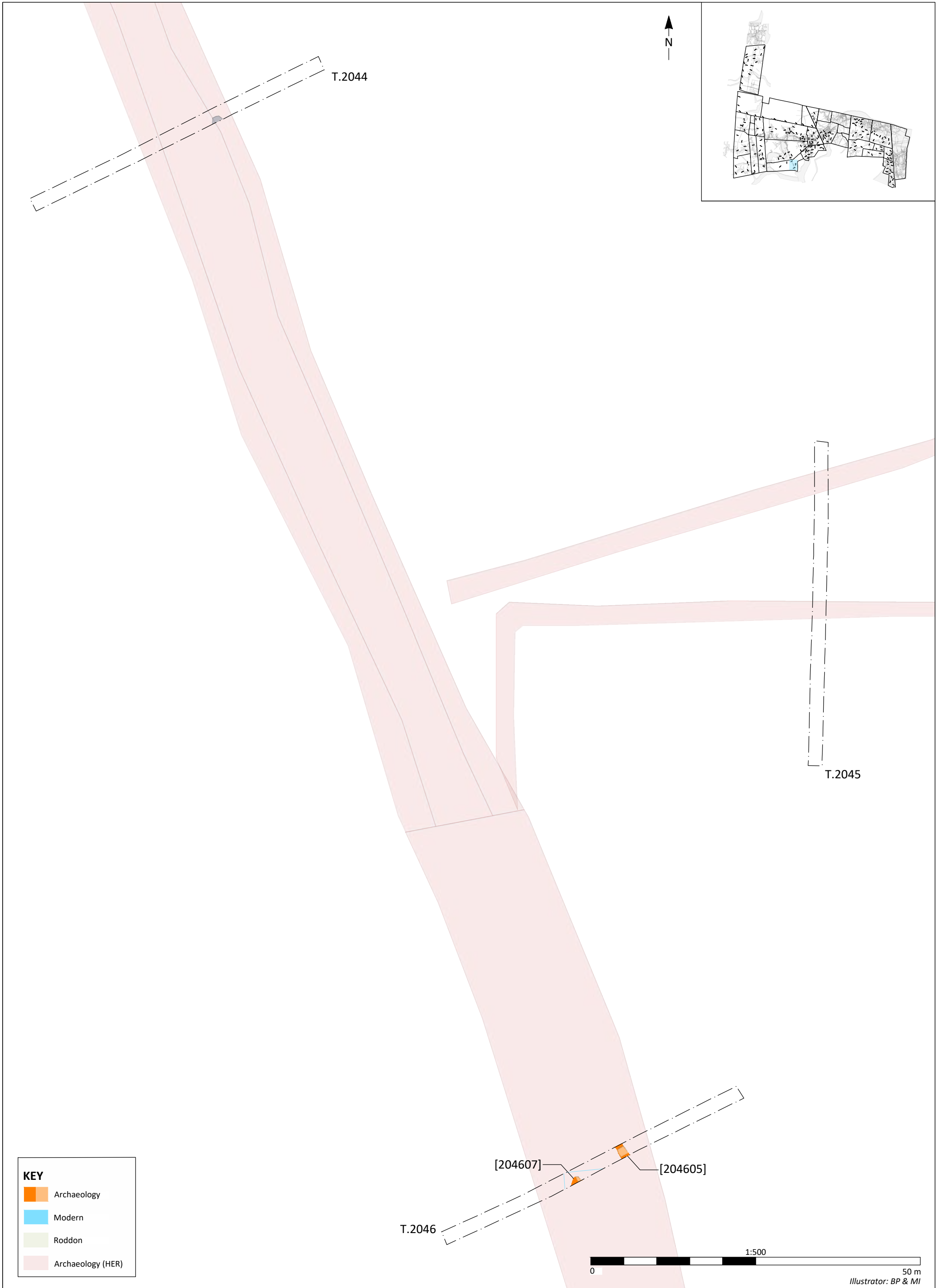
- Archaeology
- Modern
- Roddon
- Archaeology (HER)



Illustrator: BP & MI



Figure 44 - Plan of trenches 2032, 2033 and 2063
10020 - Meridian Solar, South Spalding



KEY

- Archaeology
- Modern
- Roddon
- Archaeology (HER)

Figure 45 - Plan of trenches 2044, 2045 and 2046
 10020 - Meridian Solar, South Spalding



Illustrator: BP & MI

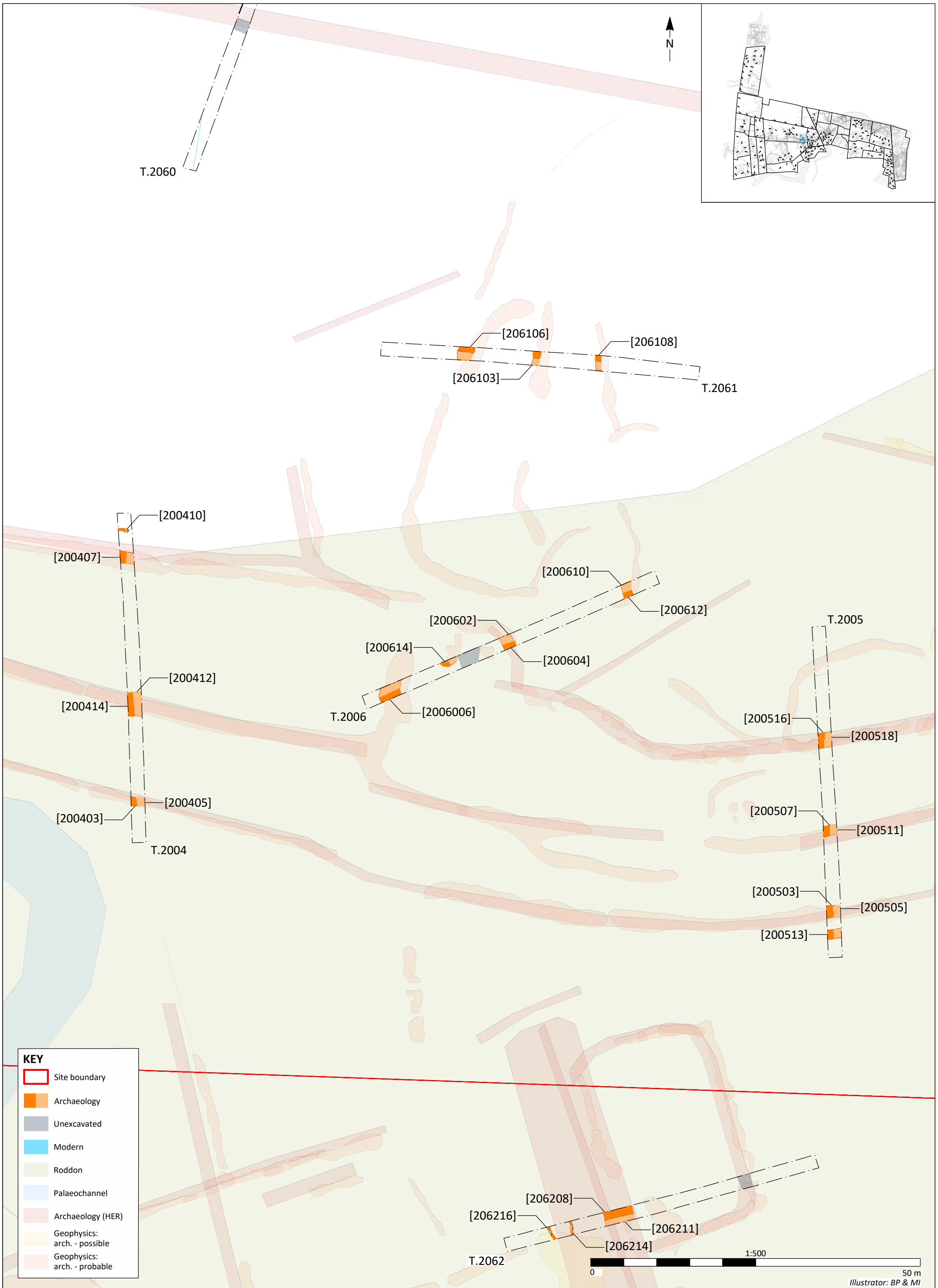


Figure 46 - Plan of trenches 2004, 2005, 2006, 2060, 2061 and 2062
10020 - Meridian Solar, South Spalding



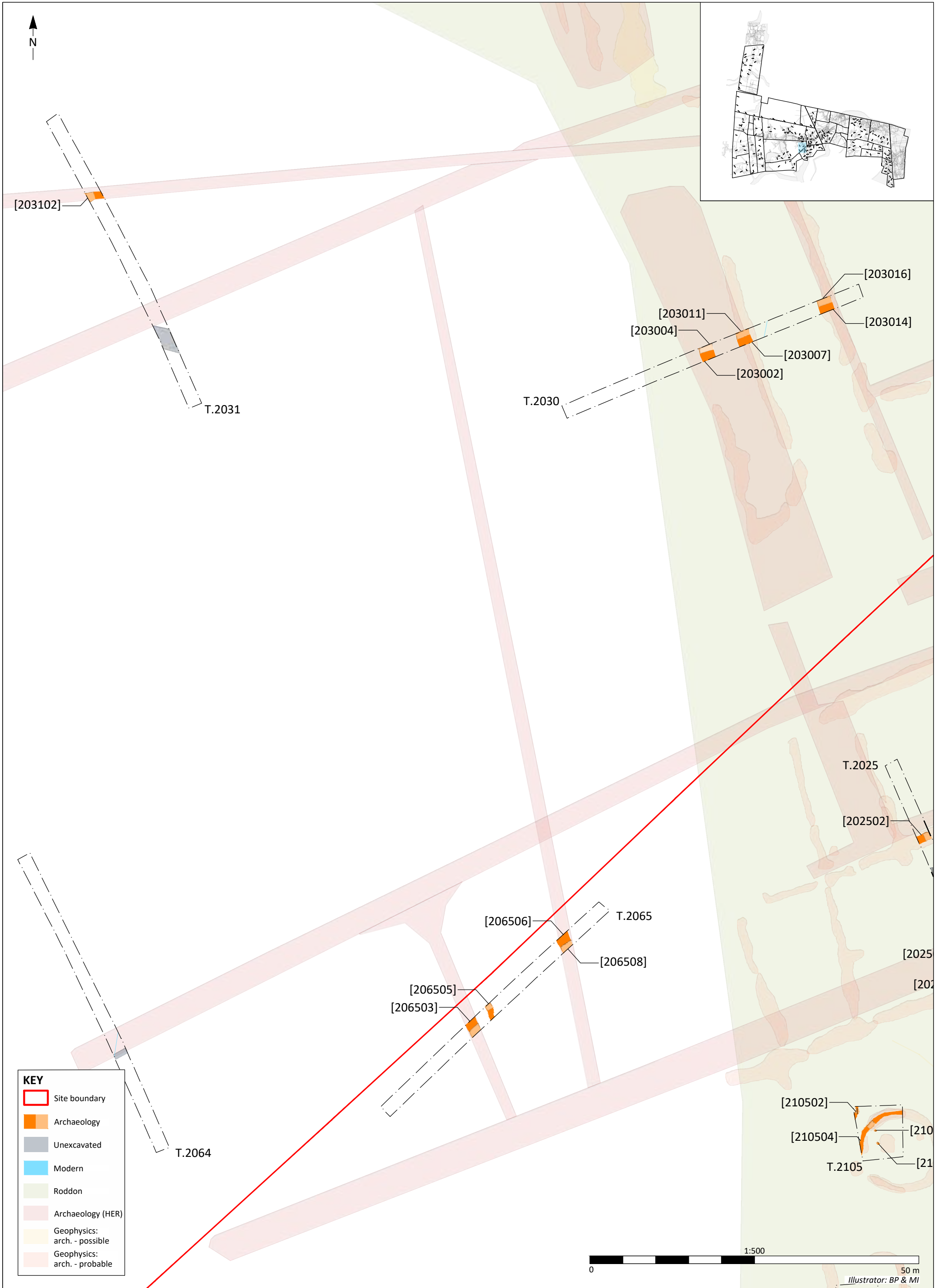


Figure 47 - Plan of trenches 2025, 2030, 2031, 2064, 2065 and 2105
10020 - Meridian Solar, South Spalding

Illustrator: BP & MI

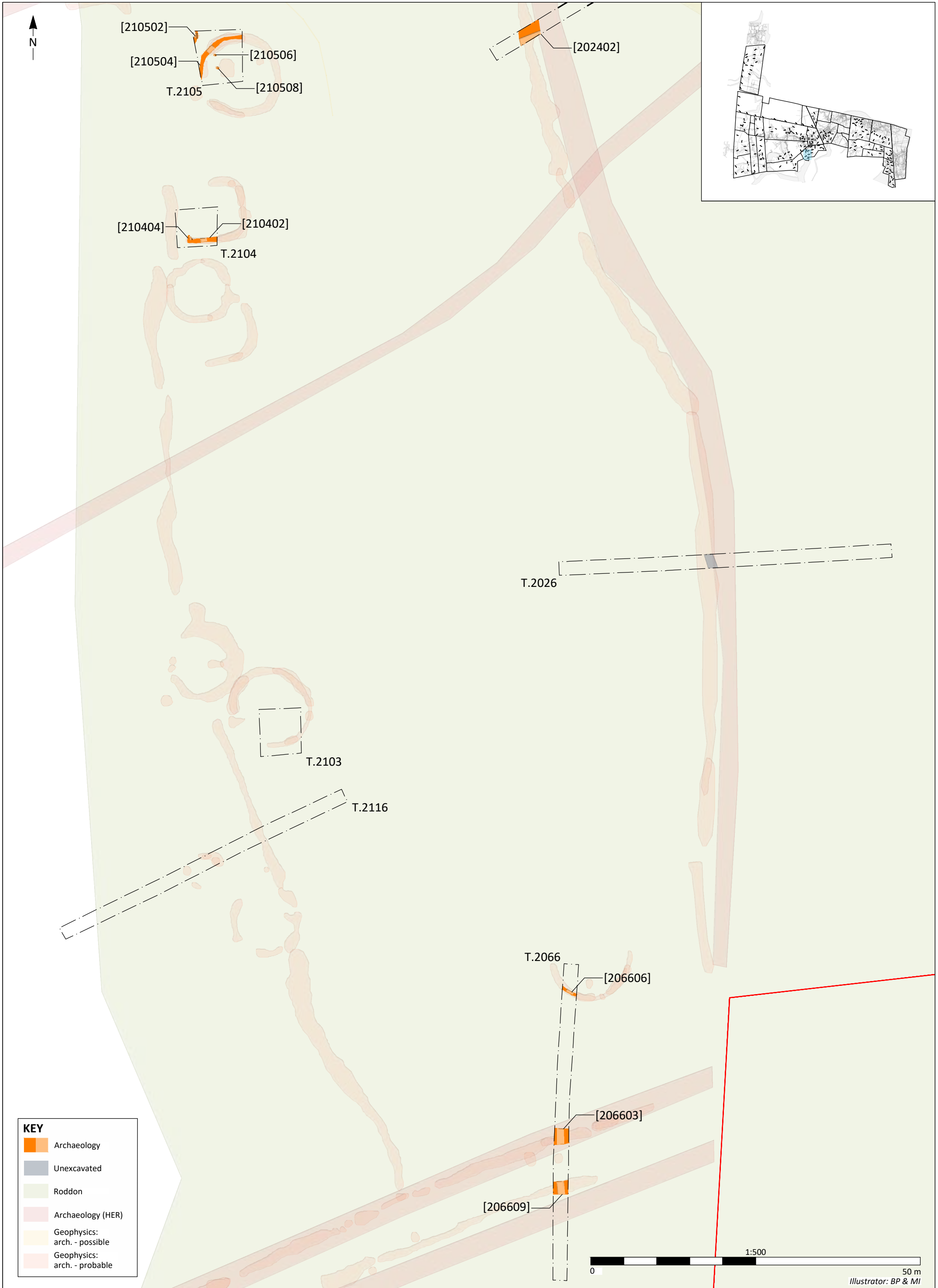
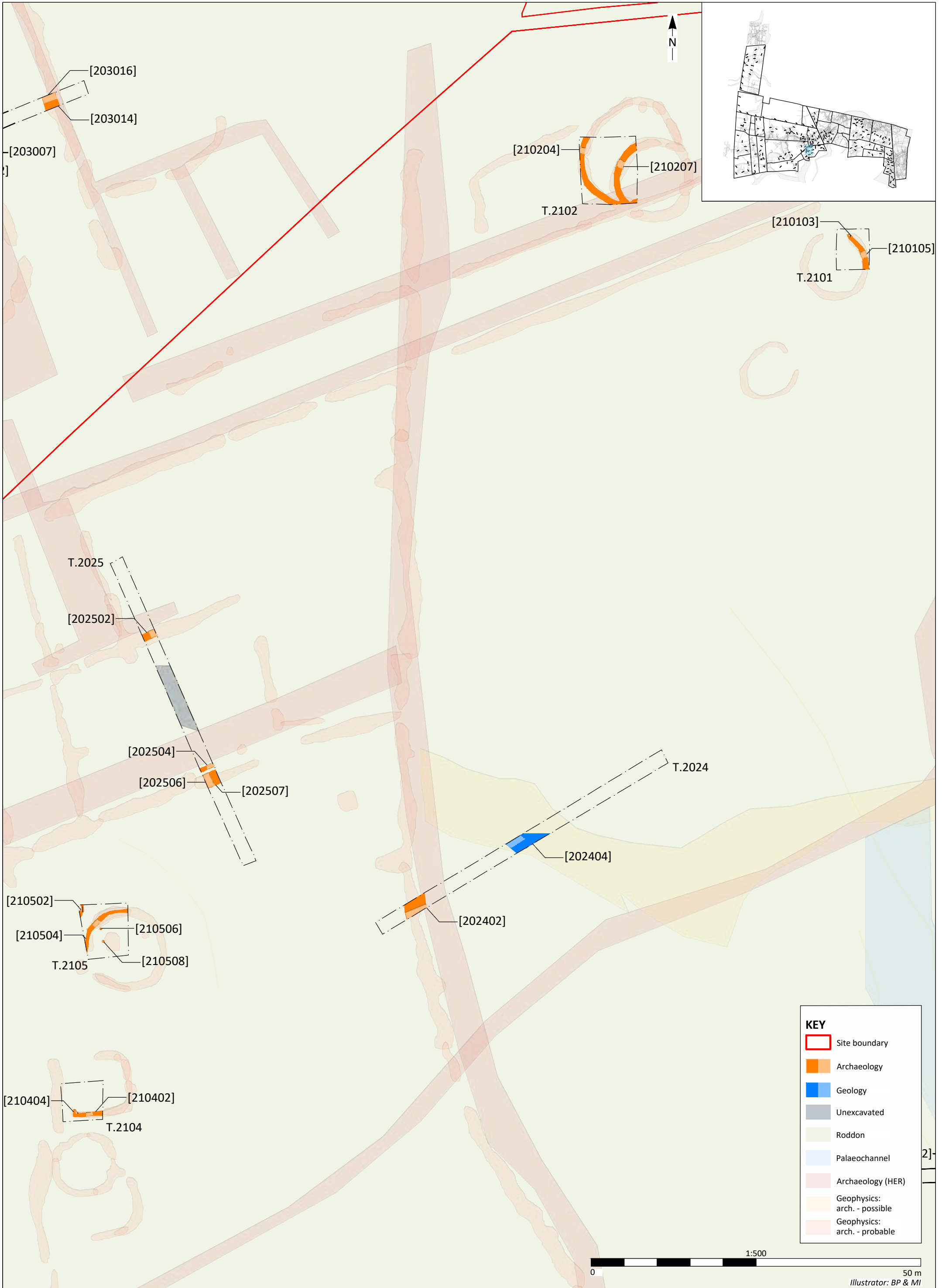


Figure 48 - Plan of trenches 2024, 2026, 2066, 2104, 2105 and 2116
10020 - Meridian Solar, South Spalding





KEY

	Site boundary
	Archaeology
	Geology
	Unexcavated
	Roddon
	Palaeochannel
	Archaeology (HER)
	Geophysics: arch. - possible
	Geophysics: arch. - probable

Figure 49 - Plan of trenches 2024, 2025, 2030, 2101, 2102, 2104 and 2105
10020 - Meridian Solar, South Spalding




50 m
Illustrator: BP & MI



KEY

- Archaeology
- Unexcavated
- Geology
- Roddon
- Palaeochannel
- Archaeology (HER)
- Geophysics: arch. - possible
- Geophysics: arch. - probable



Illustrator: BP & MI



Figure 50 - Plan of trenches 2024, 2027 and 2028
10020 - Meridian Solar, South Spalding



Figure 51 - Plan of trenches 2001, 2076, 2077, 2101, 2102 and 2114
10020 - Meridian Solar, South Spalding



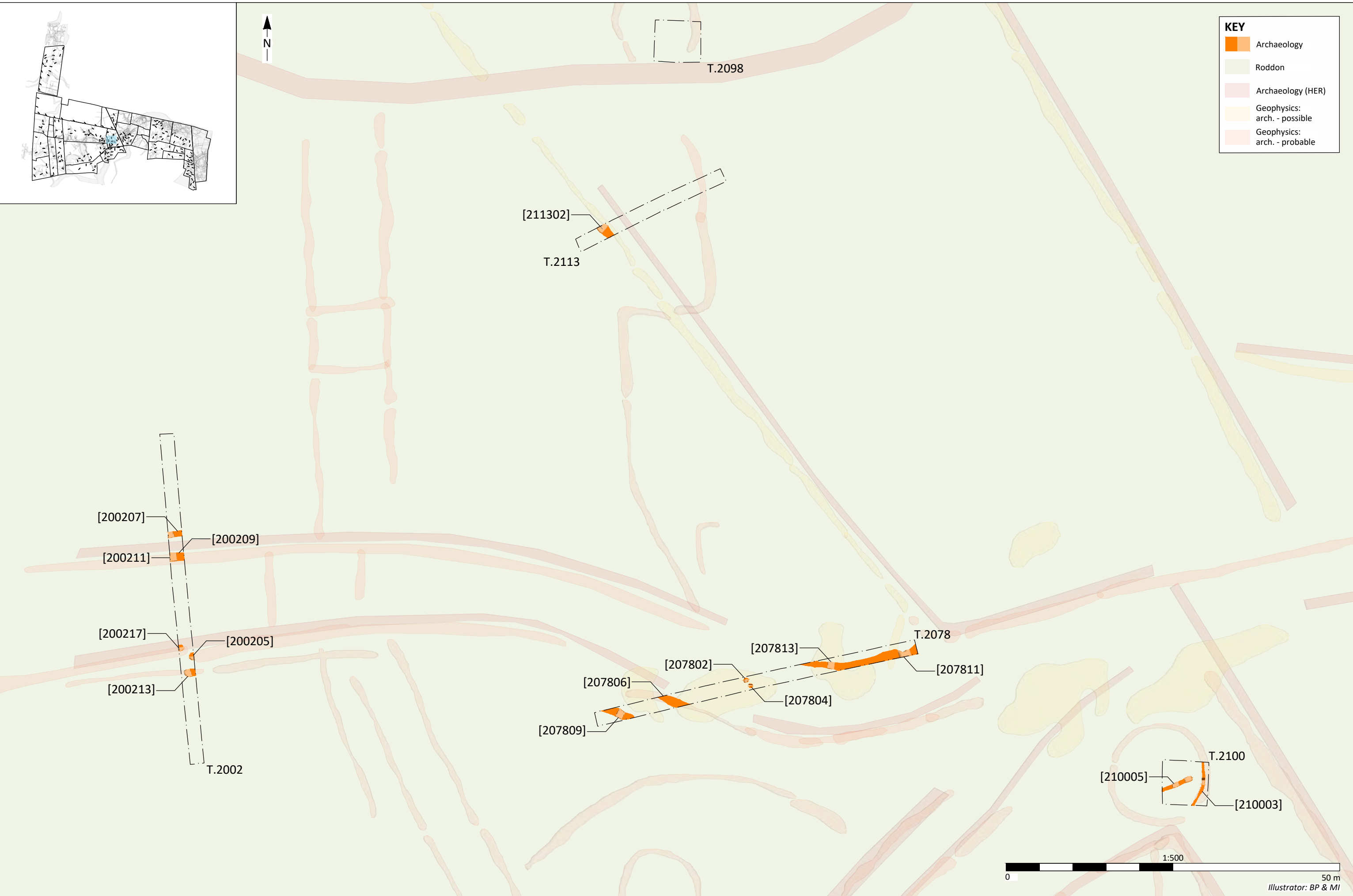
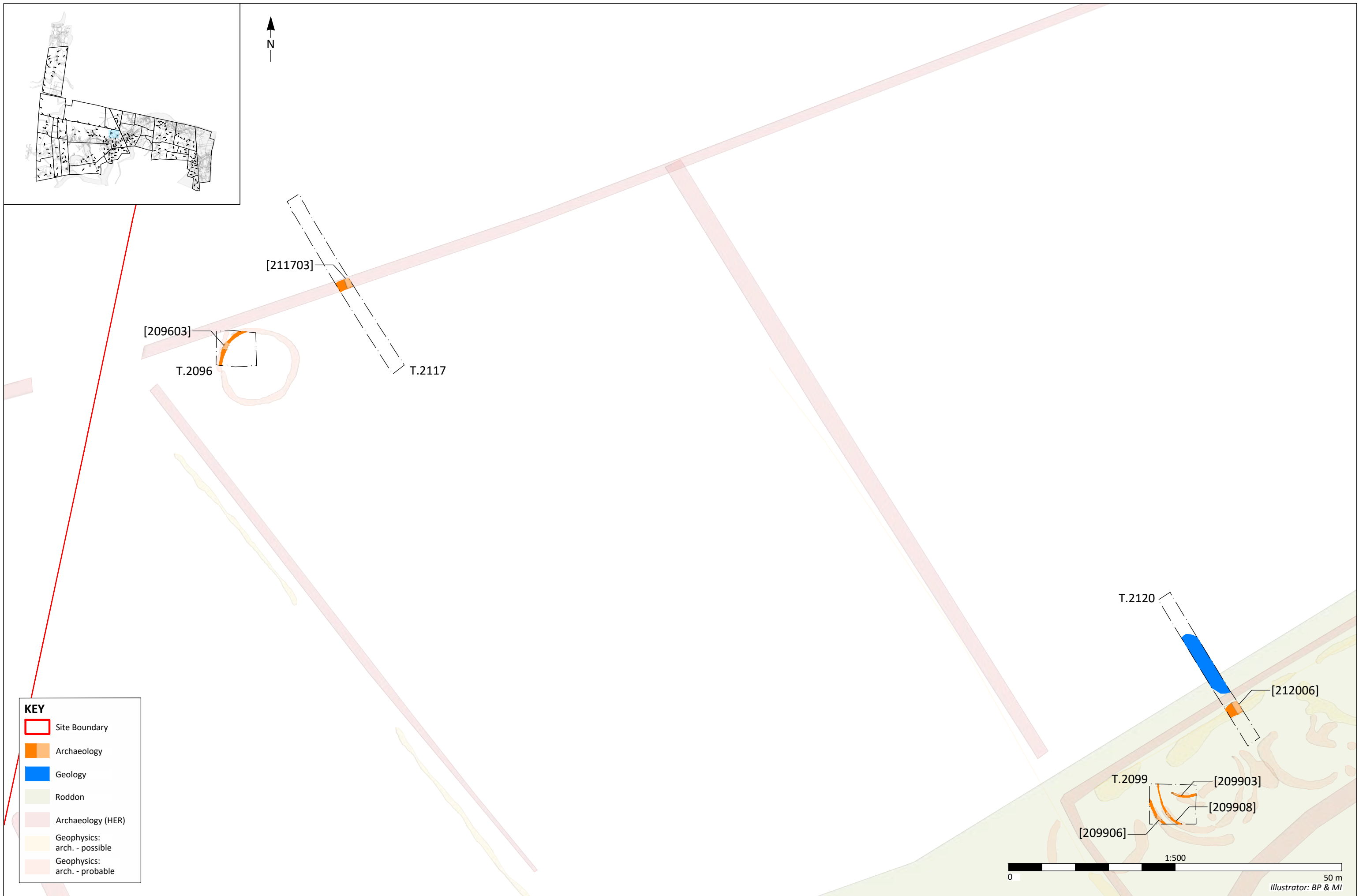


Figure 52 - Plan of trenches 2002, 2078, 2098, 2100 and 2113
 10020 - Meridian Solar, South Spalding



50 m
 Illustrator: BP & MI



KEY

- Site Boundary
- Archaeology
- Geology
- Roddon
- Archaeology (HER)
- Geophysics: arch. - possible
- Geophysics: arch. - probable

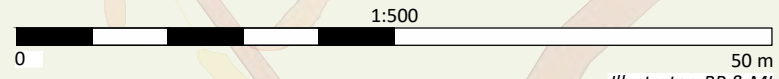
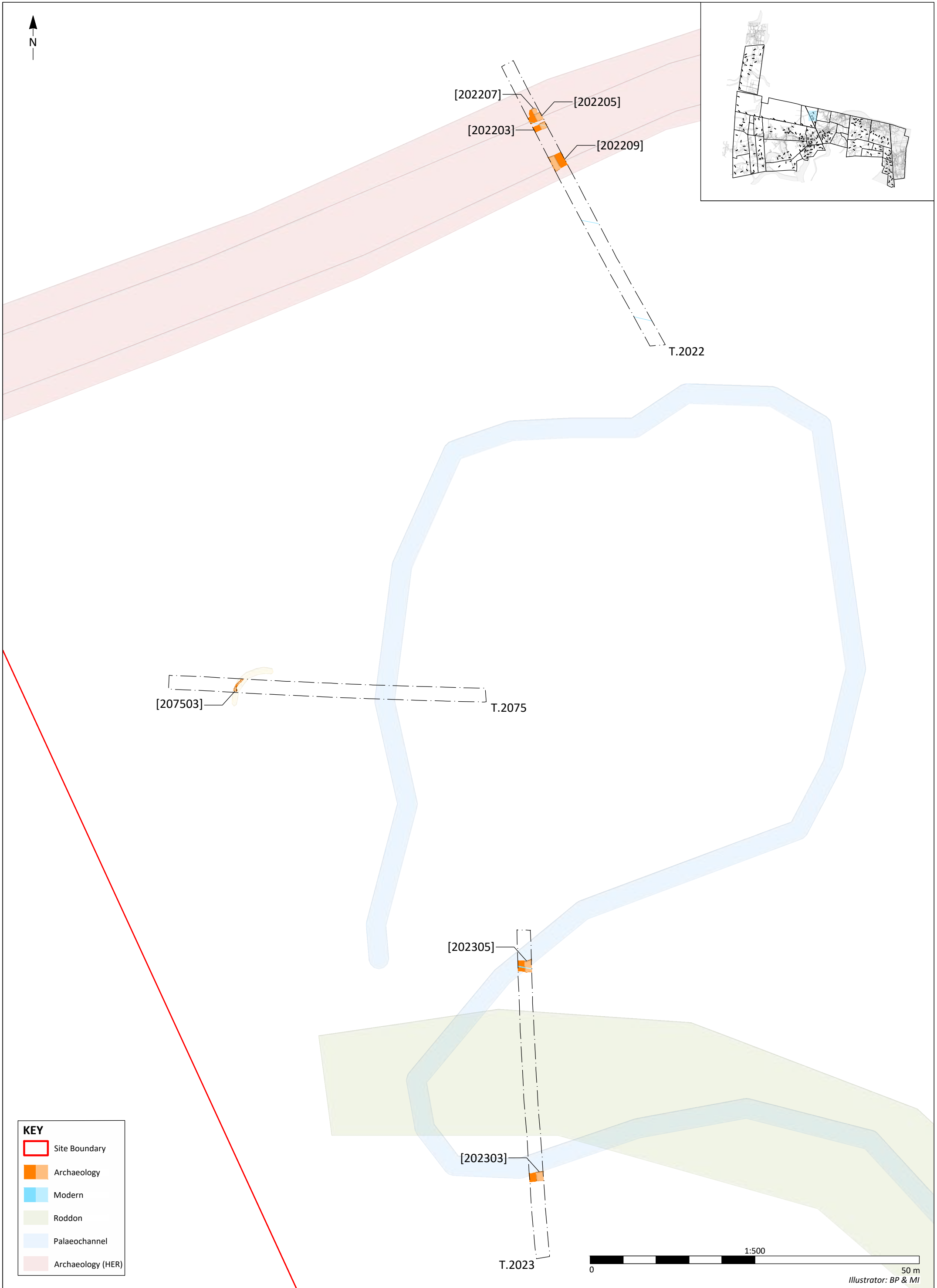


Figure 53 - Plan of trenches 2096, 2099, 2117 and 2120
 10020 - Meridian Solar, South Spalding

Illustrator: BP & MI



KEY

	Site Boundary
	Archaeology
	Modern
	Roddon
	Palaeochannel
	Archaeology (HER)

Figure 54 - Plan of trenches 2022, 2023 and 2075
10020 - Meridian Solar, South Spalding



Illustrator: BP & MI

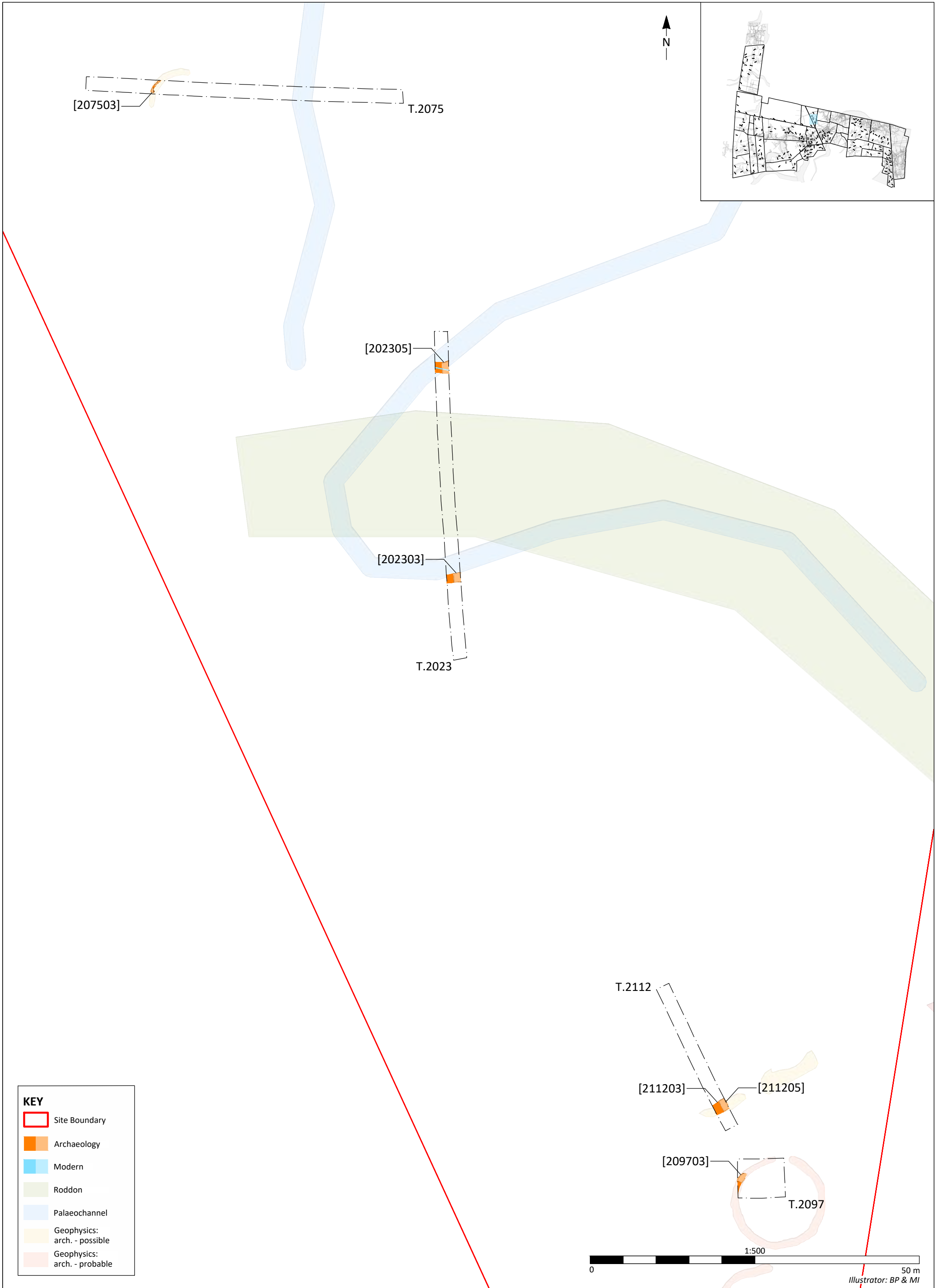


Figure 55 - Plan of trenches 2023, 2075, 2097 and 2112
10020 - Meridian Solar, South Spalding





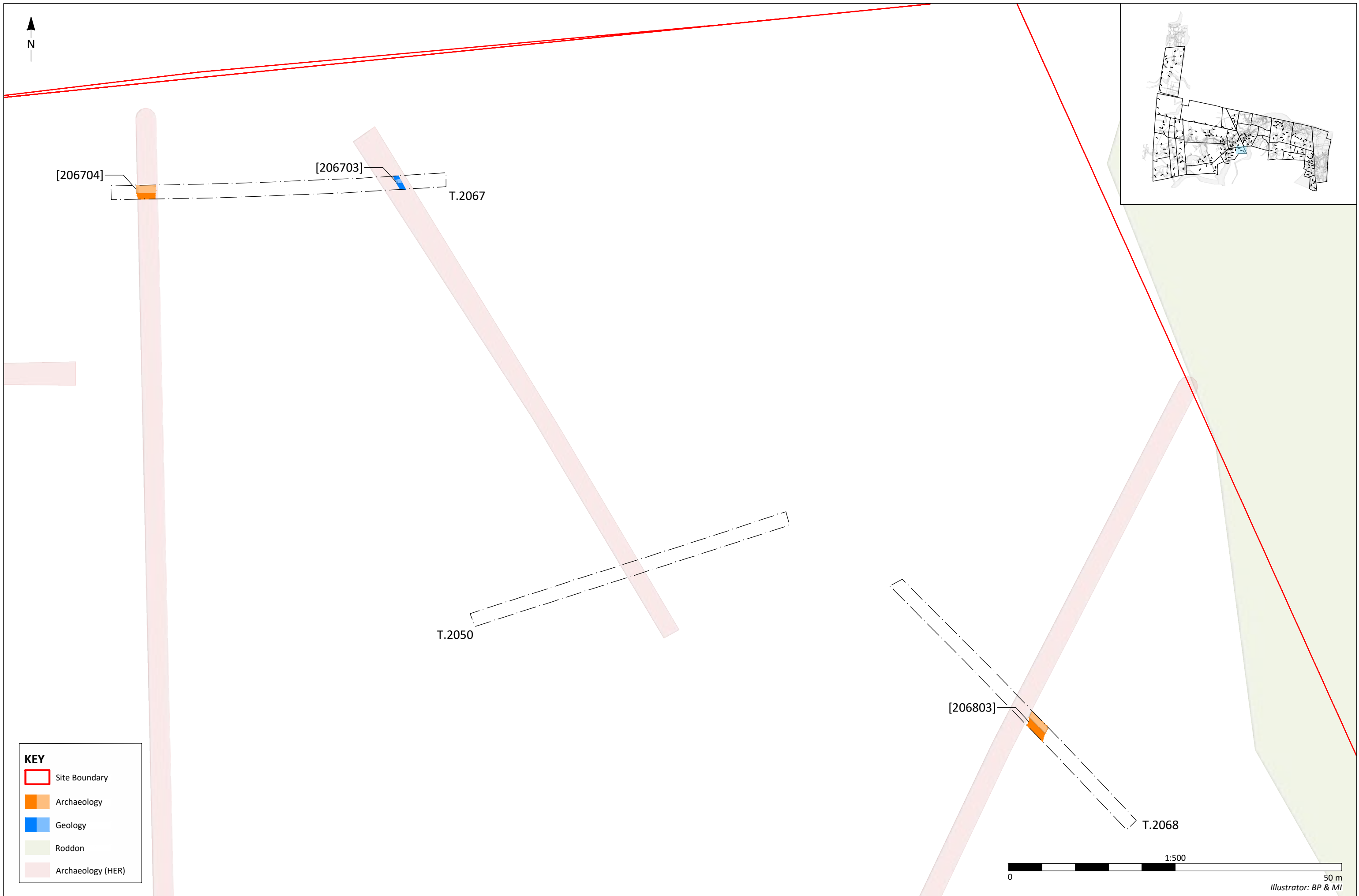
KEY

- Site Boundary
- Archaeology
- Unexcavated
- Roddon
- Archaeology (HER)
- Geophysics: arch. - possible
- Geophysics: arch. - probable

Figure 56 - Plan of trenches 2003, 2095, 2100, 2118 and 2119
10020 - Meridian Solar, South Spalding



50 m
Illustrator: BP & MI



KEY

- Site Boundary
- Archaeology
- Geology
- Roddon
- Archaeology (HER)

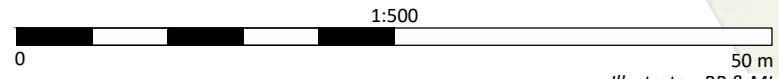


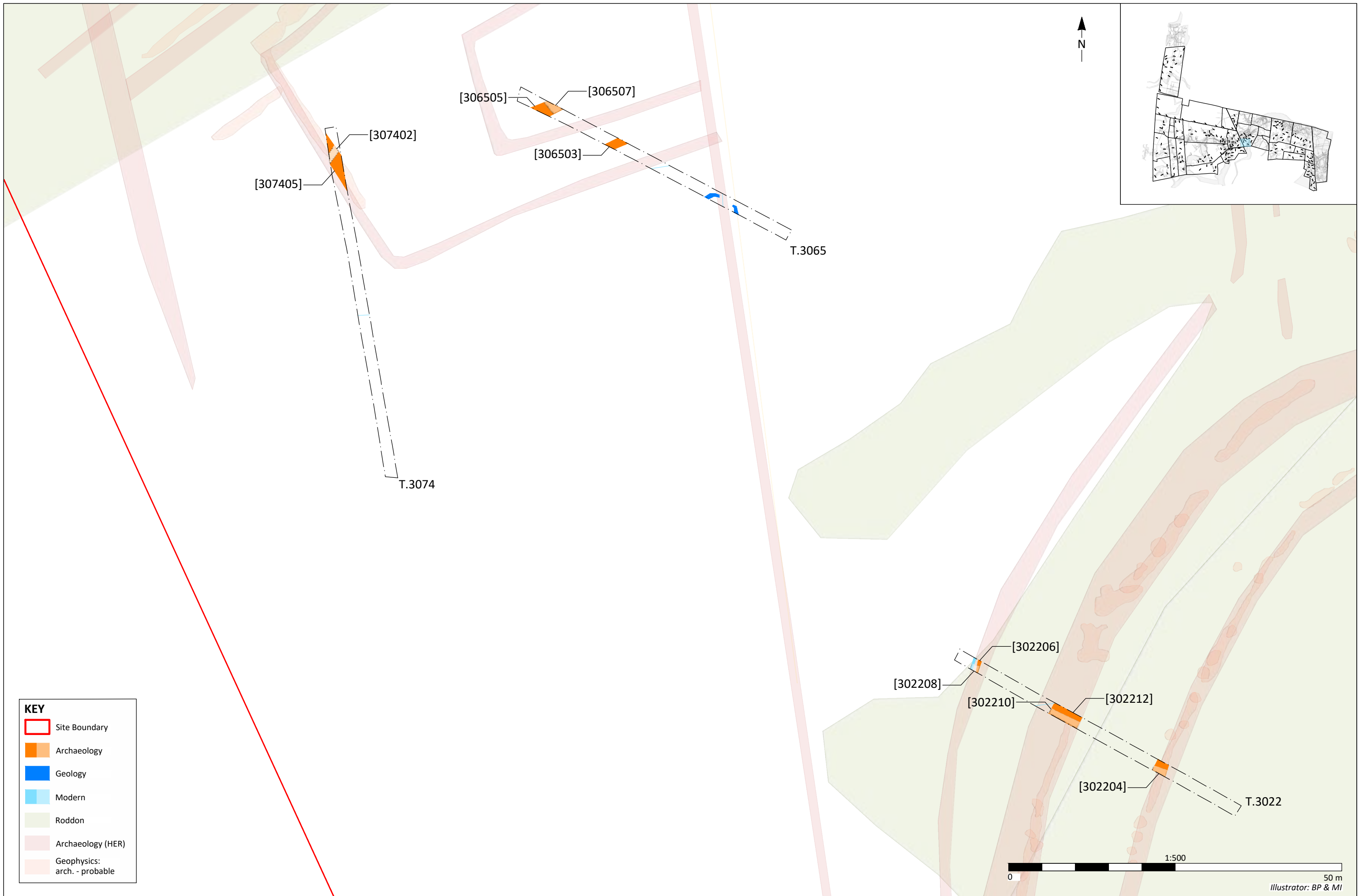
Figure 57 - Plan of trenches 2050, 2067 and 2068
 10020 - Meridian Solar, South Spalding

Illustrator: BP & MI



Figure 58 - Plan of trenches 3018, 3019, 3020 and 3064
10020 - Meridian Solar, South Spalding





KEY

	Site Boundary
	Archaeology
	Geology
	Modern
	Roddon
	Archaeology (HER)
	Geophysics: arch. - probable

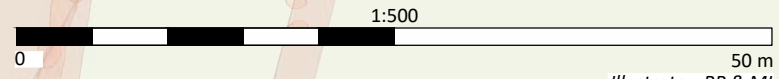


Figure 59 - Plan of trenches 3022, 3065 and 3074
10020 - Meridian Solar, South Spalding

Illustrator: BP & MI

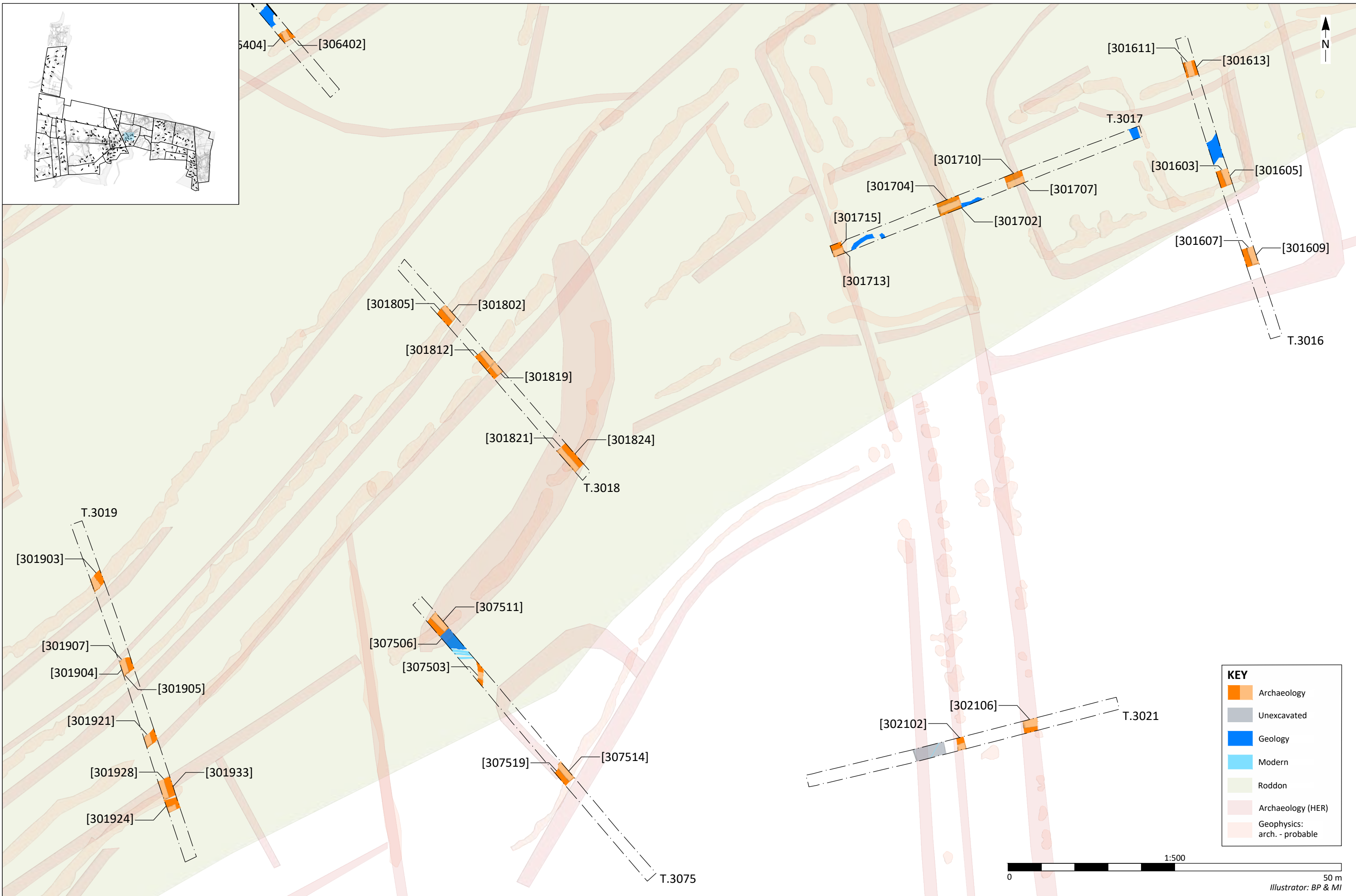


Figure 60 - Plan of trenches 3016, 3017, 3018, 3019, 3021 and 3075, 10020 - Meridian Solar, South Spalding



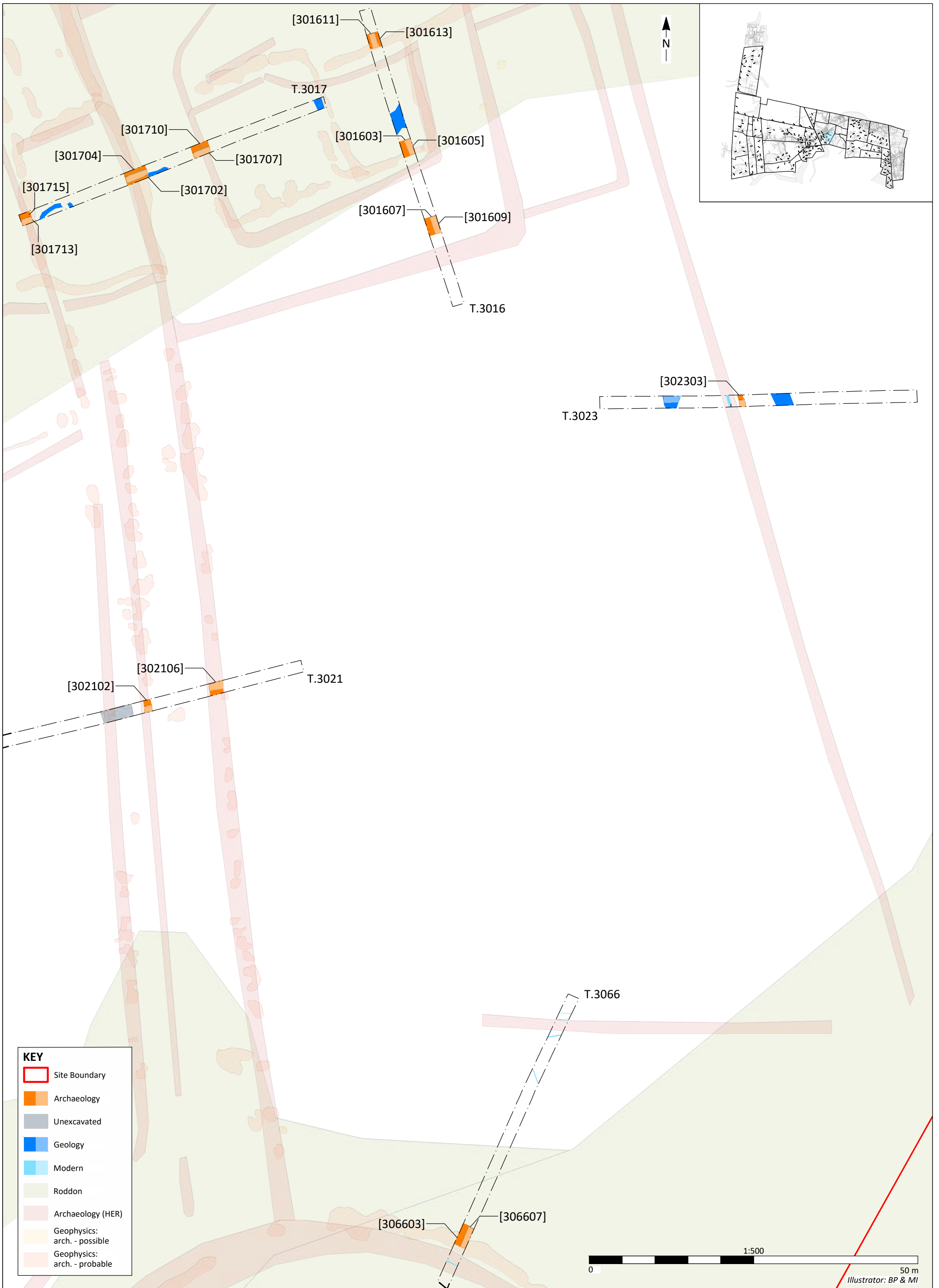
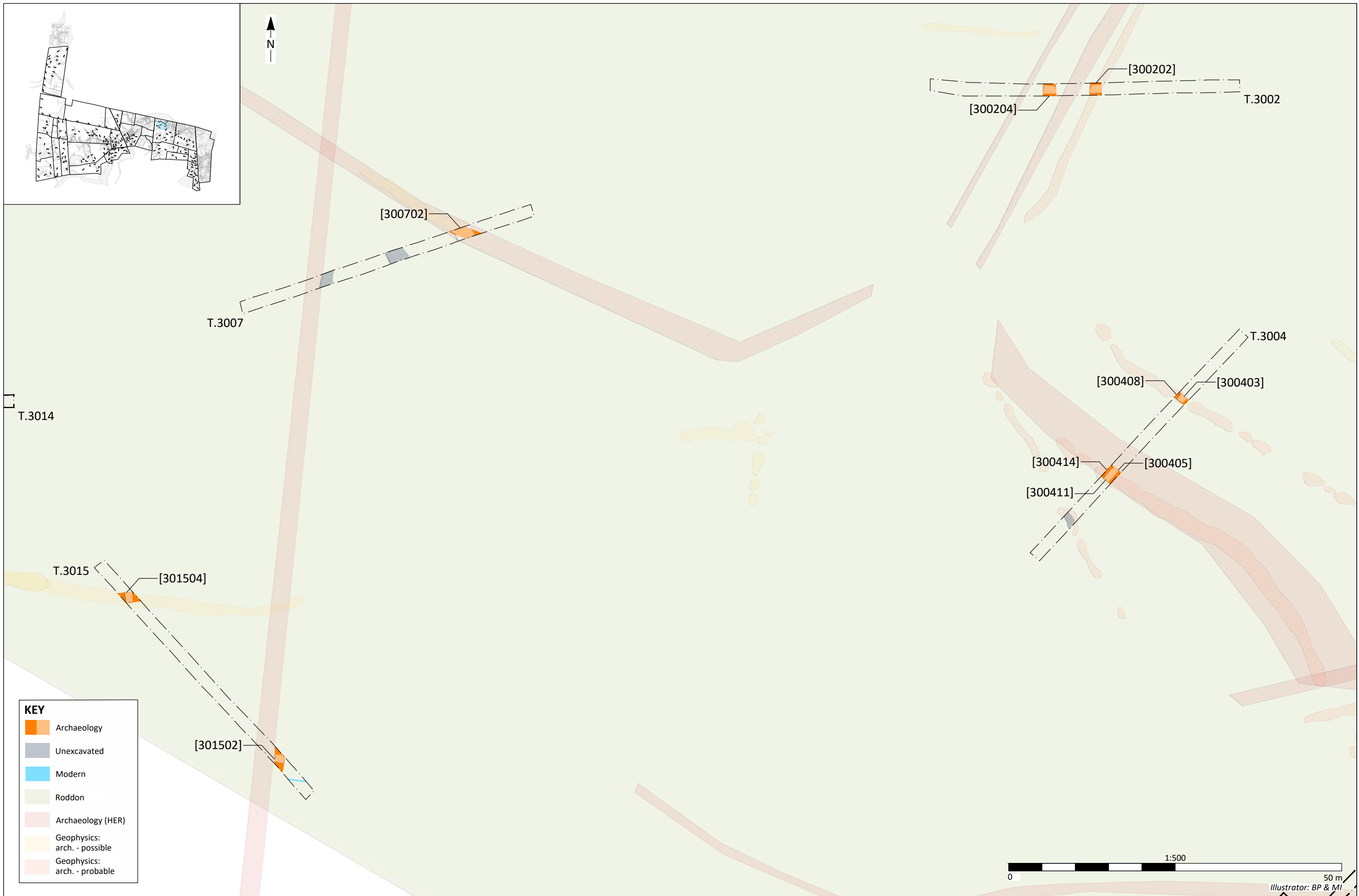


Figure 61 - Plan of trenches 3016, 3017, 3021, 3023 and 3066
10020 - Meridian Solar, South Spalding





KEY

	Archaeology
	Unexcavated
	Modern
	Roddon
	Archaeology (HER)
	Geophysics: arch. - possible
	Geophysics: arch. - probable

Figure 62 - Plan of trenches 3002, 3004, 3007 and 3015
10020 - Meridian Solar, South Spalding



Illustrator: BP & MI

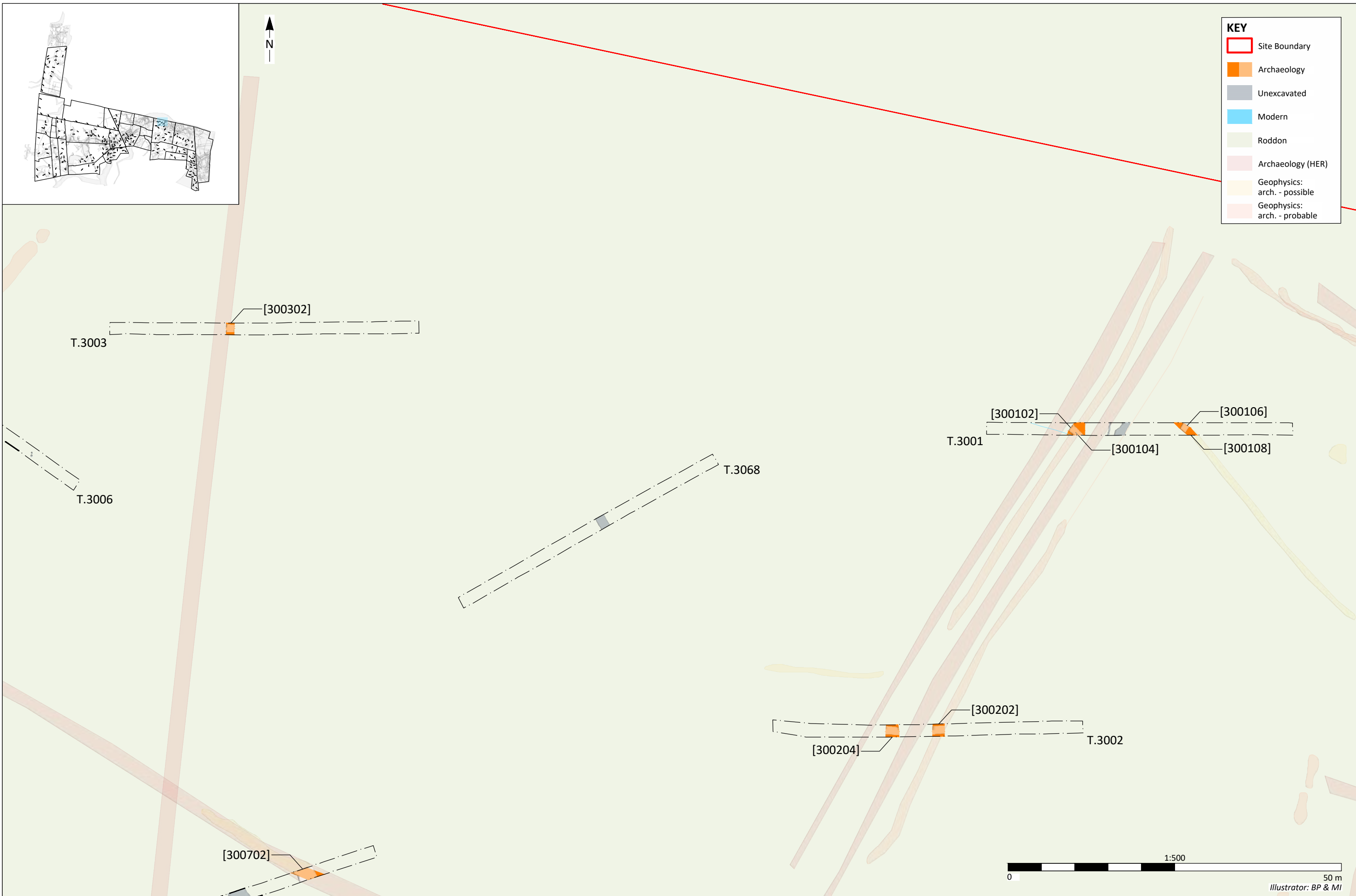


Figure 63 - Plan of trenches 3001, 3002, 3003, 3007 and 3068
10020 - Meridian Solar, South Spalding





Figure 64 - Plan of trenches 3008 and 3010
10020 - Meridian Solar, South Spalding



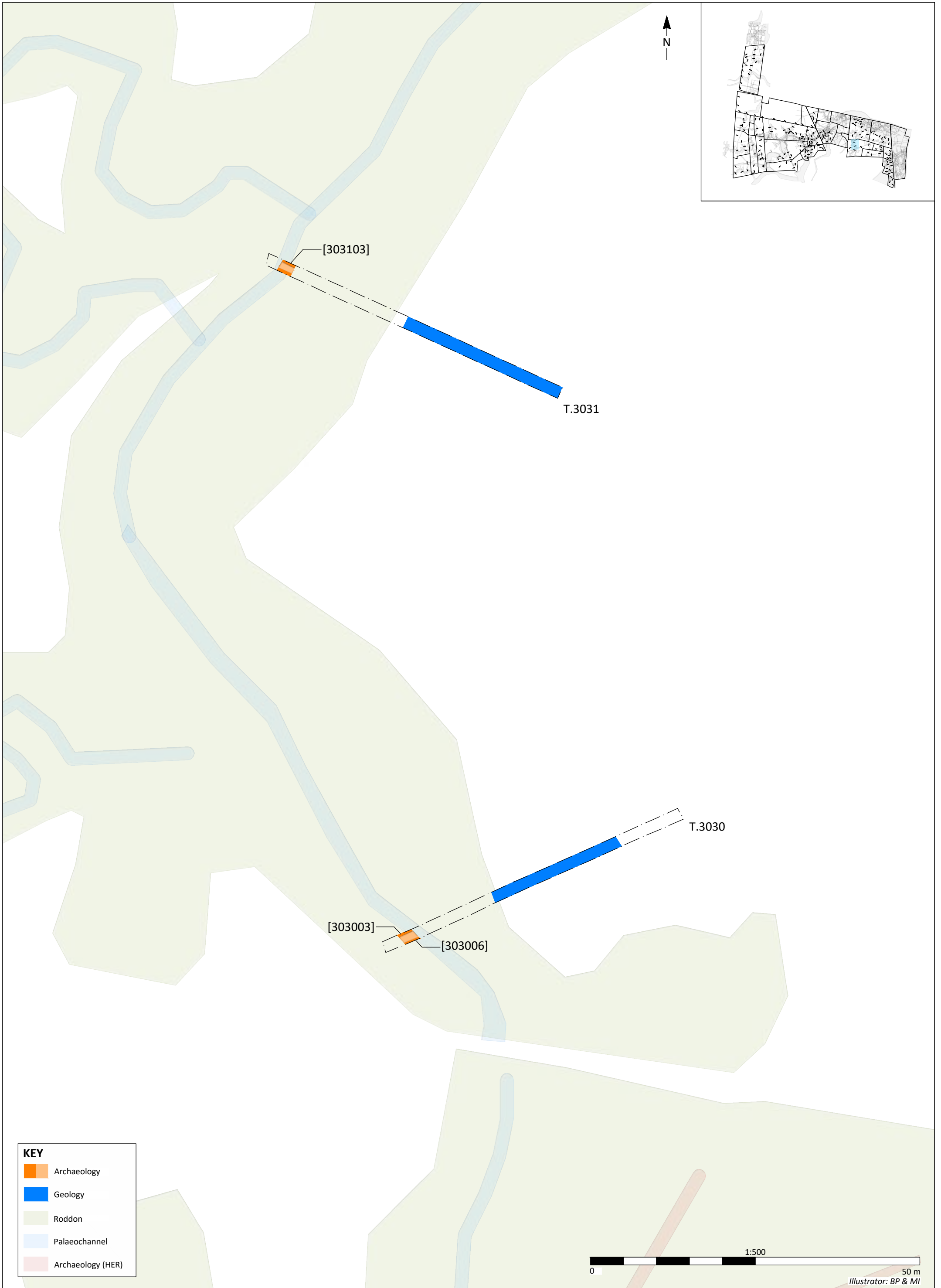


Figure 65 - Plan of trenches 3030 and 3031
10020 - Meridian Solar, South Spalding



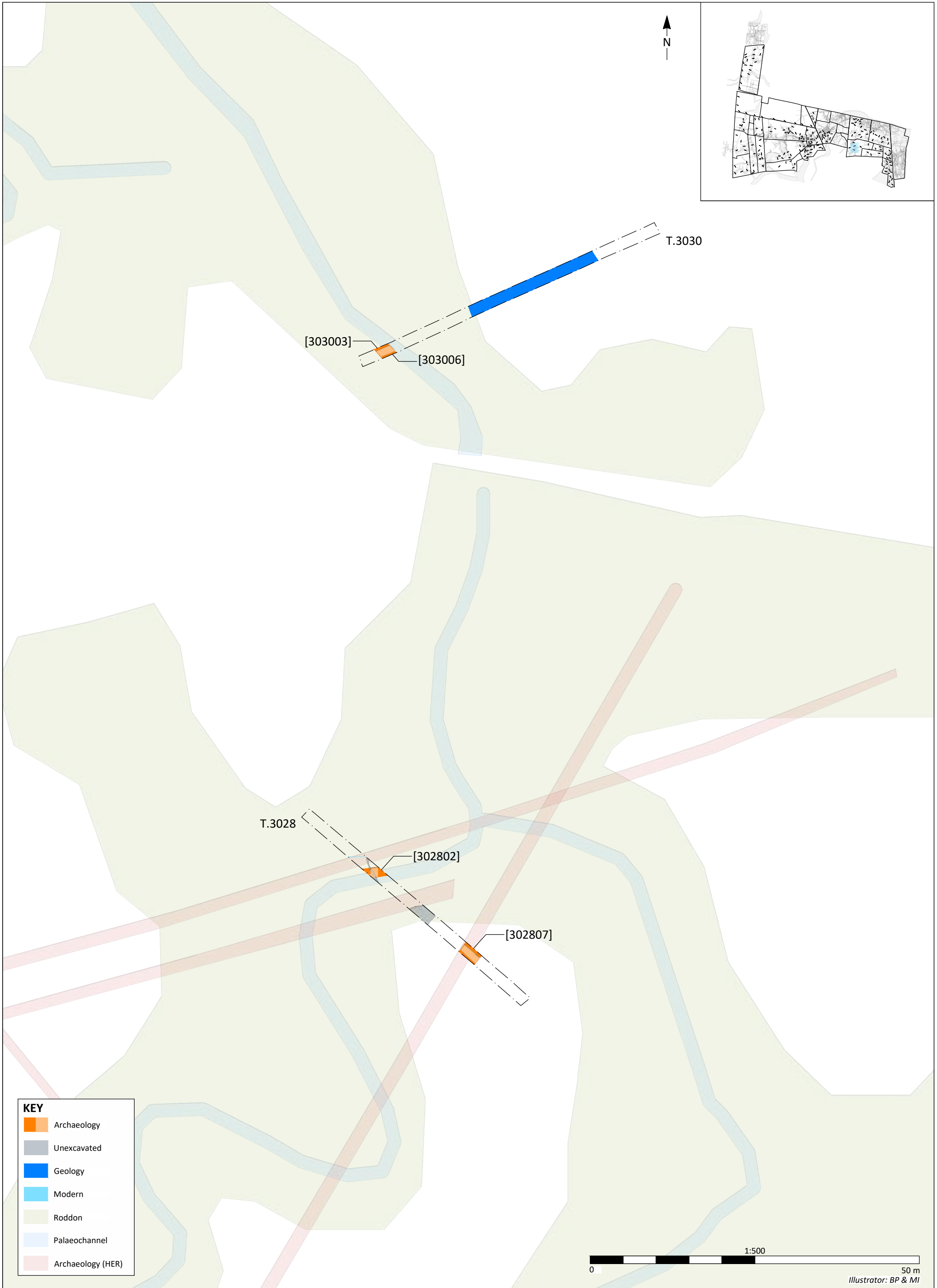
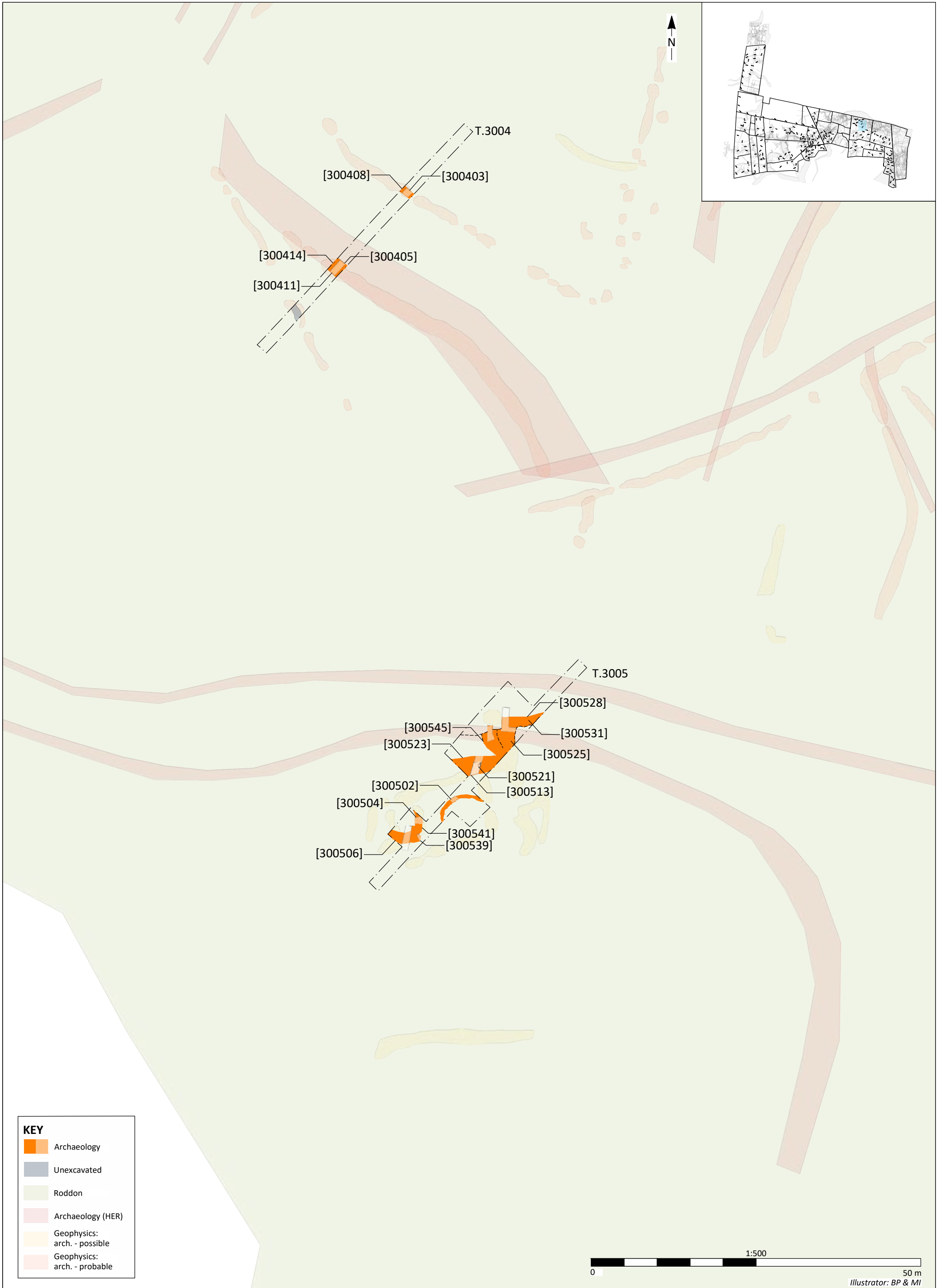


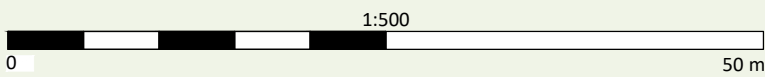
Figure 66 - Plan of trenches 3028 and 3030
10020 - Meridian Solar, South Spalding





KEY

	Archaeology
	Unexcavated
	Roddon
	Archaeology (HER)
	Geophysics: arch. - possible
	Geophysics: arch. - probable



Illustrator: BP & MI



Figure 67 - Plan of trenches 3004 and 3005
10020 - Meridian Solar, South Spalding

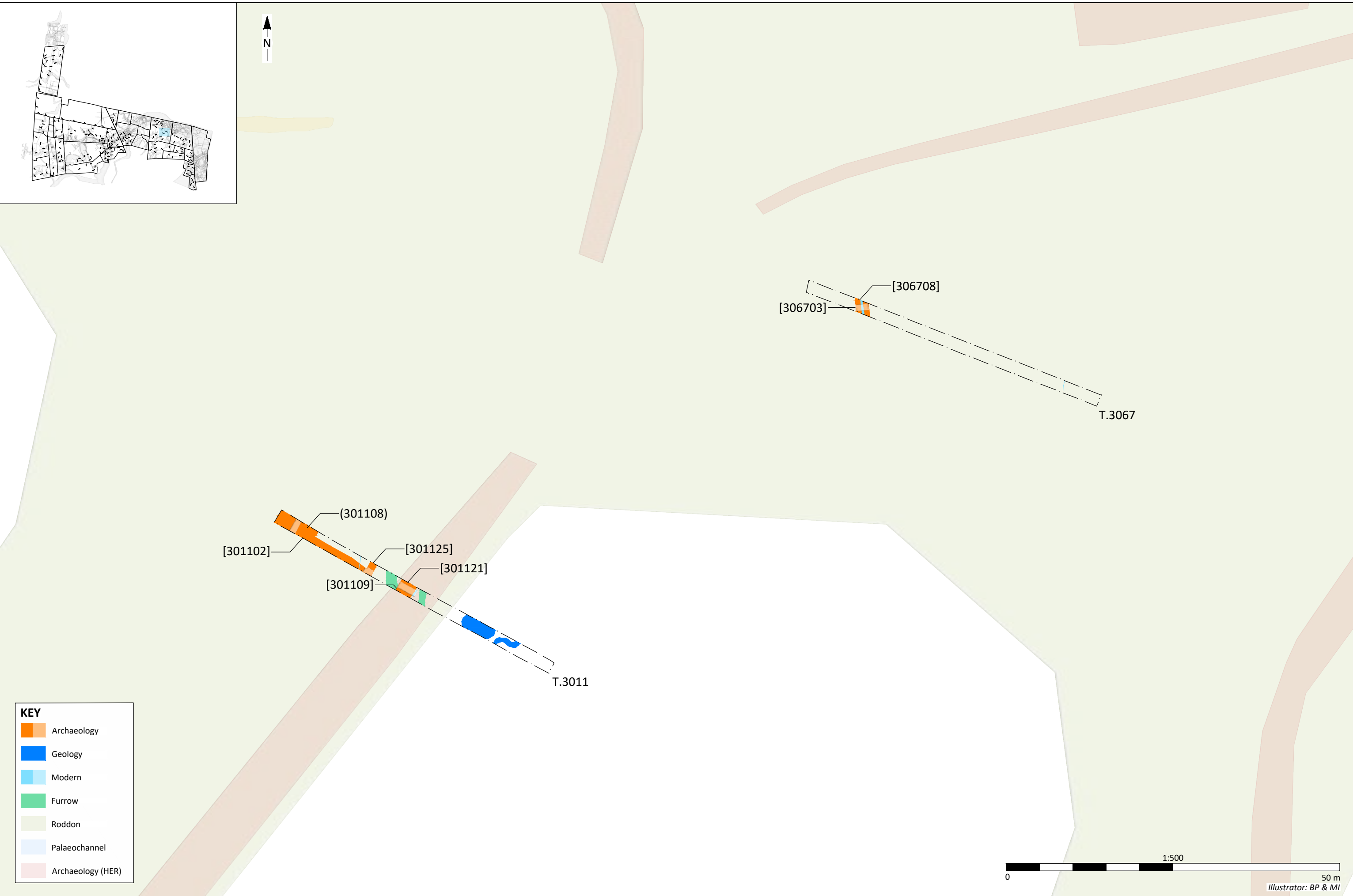
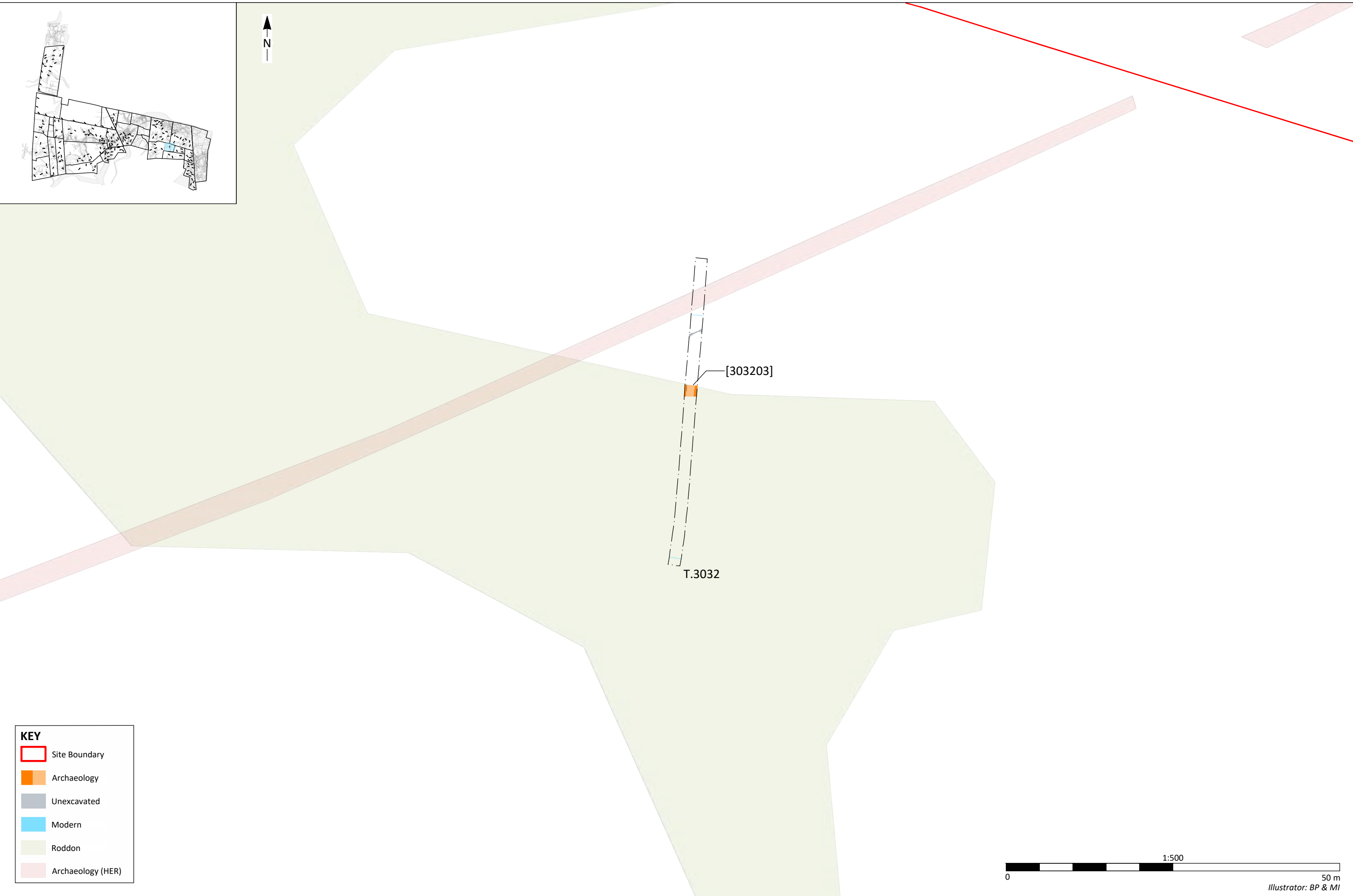


Figure 68 - Plan of trenches 3011 and 3067
10020 - Meridian Solar, South Spalding

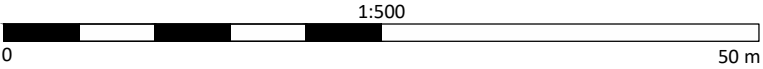


Illustrator: BP & MI



KEY

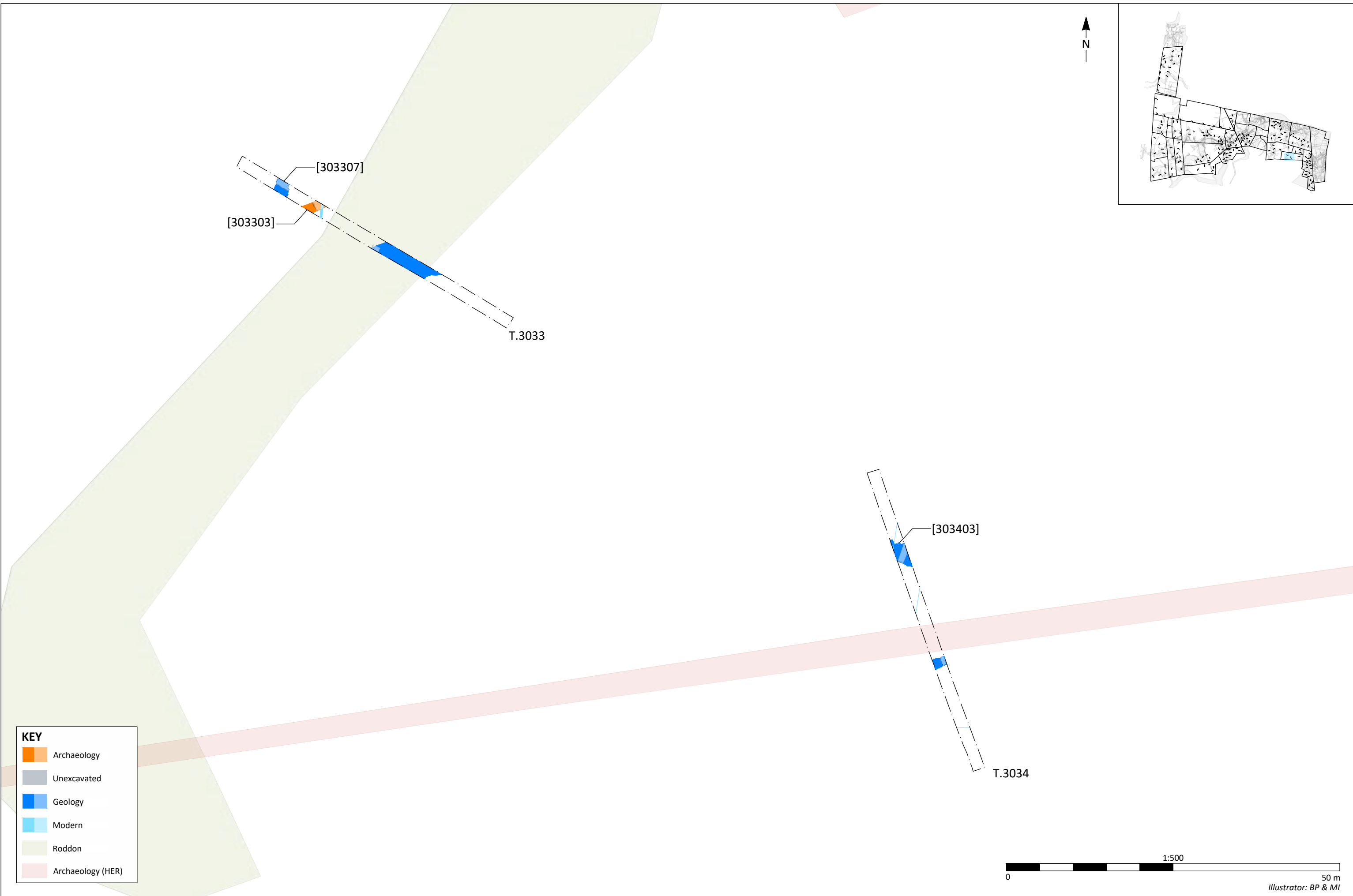
- Site Boundary
- Archaeology
- Unexcavated
- Modern
- Roddon
- Archaeology (HER)



Illustrator: BP & MI



Figure 69 - Plan of trenches 3032
10020 - Meridian Solar, South Spalding



KEY

- Archaeology
- Unexcavated
- Geology
- Modern
- Roddon
- Archaeology (HER)

Figure 70 - Plan of trenches 3033 and 3034
10020 - Meridian Solar, South Spalding

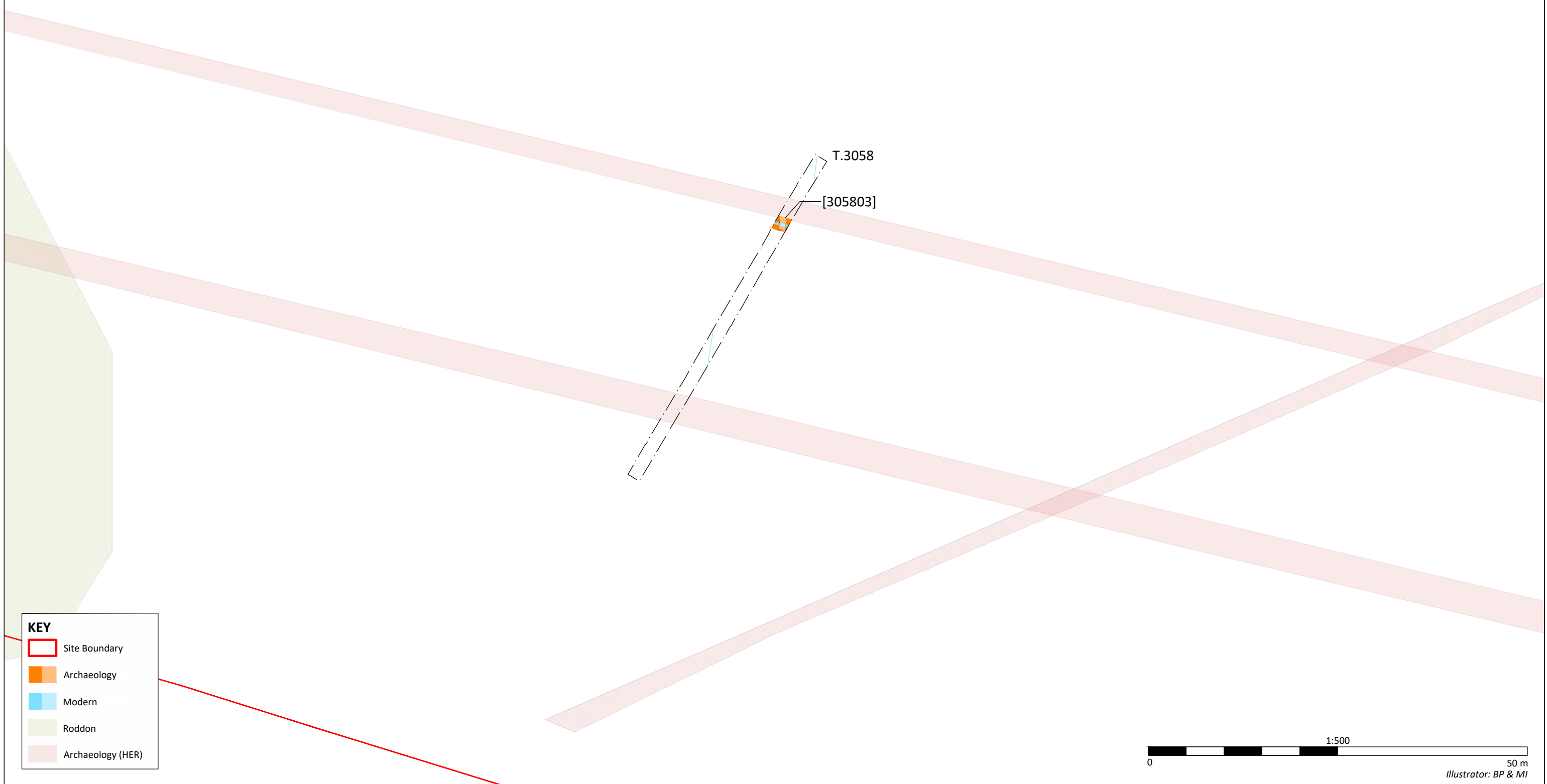
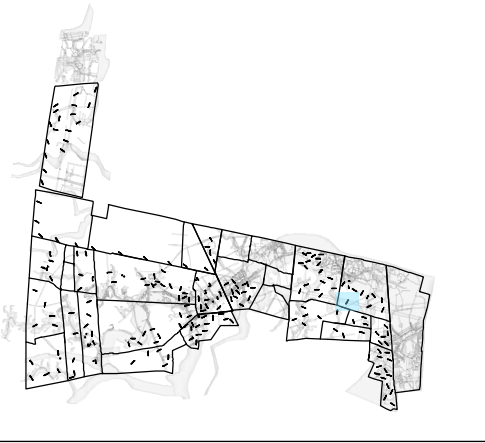


50 m
Illustrator: BP & MI



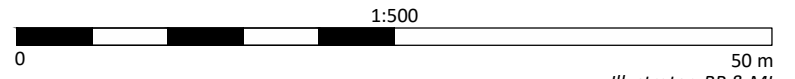
Figure 71 - Plan of trenches 3056, 3069, 3072 and 3073
10020 - Meridian Solar, South Spalding





KEY

- Site Boundary
- Archaeology
- Modern
- Roddon
- Archaeology (HER)



Illustrator: BP & MI



Figure 72 - Plan of trench 3058
10020 - Meridian Solar, South Spalding

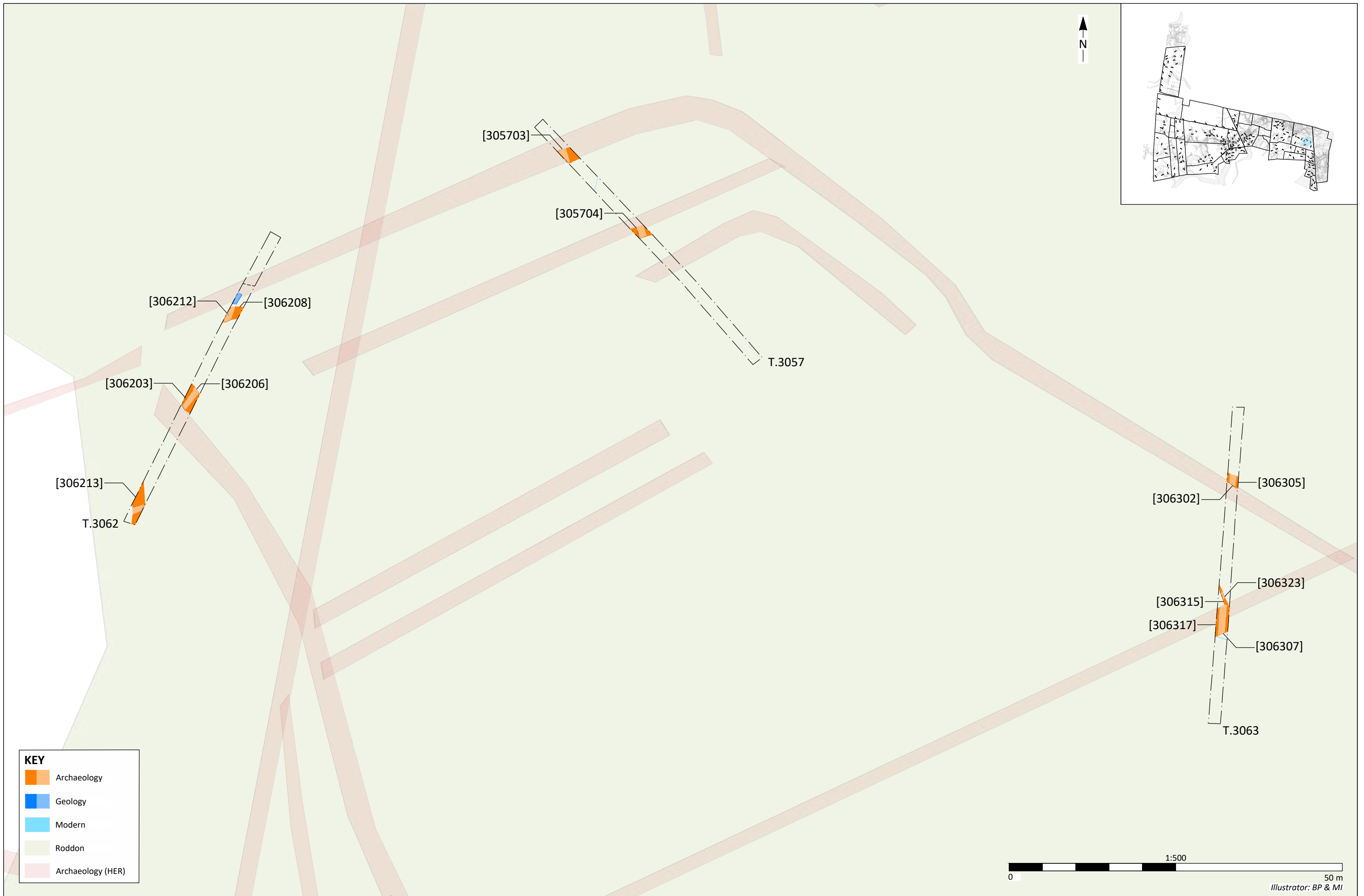


Figure 73 - Plan of trenches 3057, 3062 and 3063
10020 - Meridian Solar, South Spalding

50 m
Illustrator: BP & MI

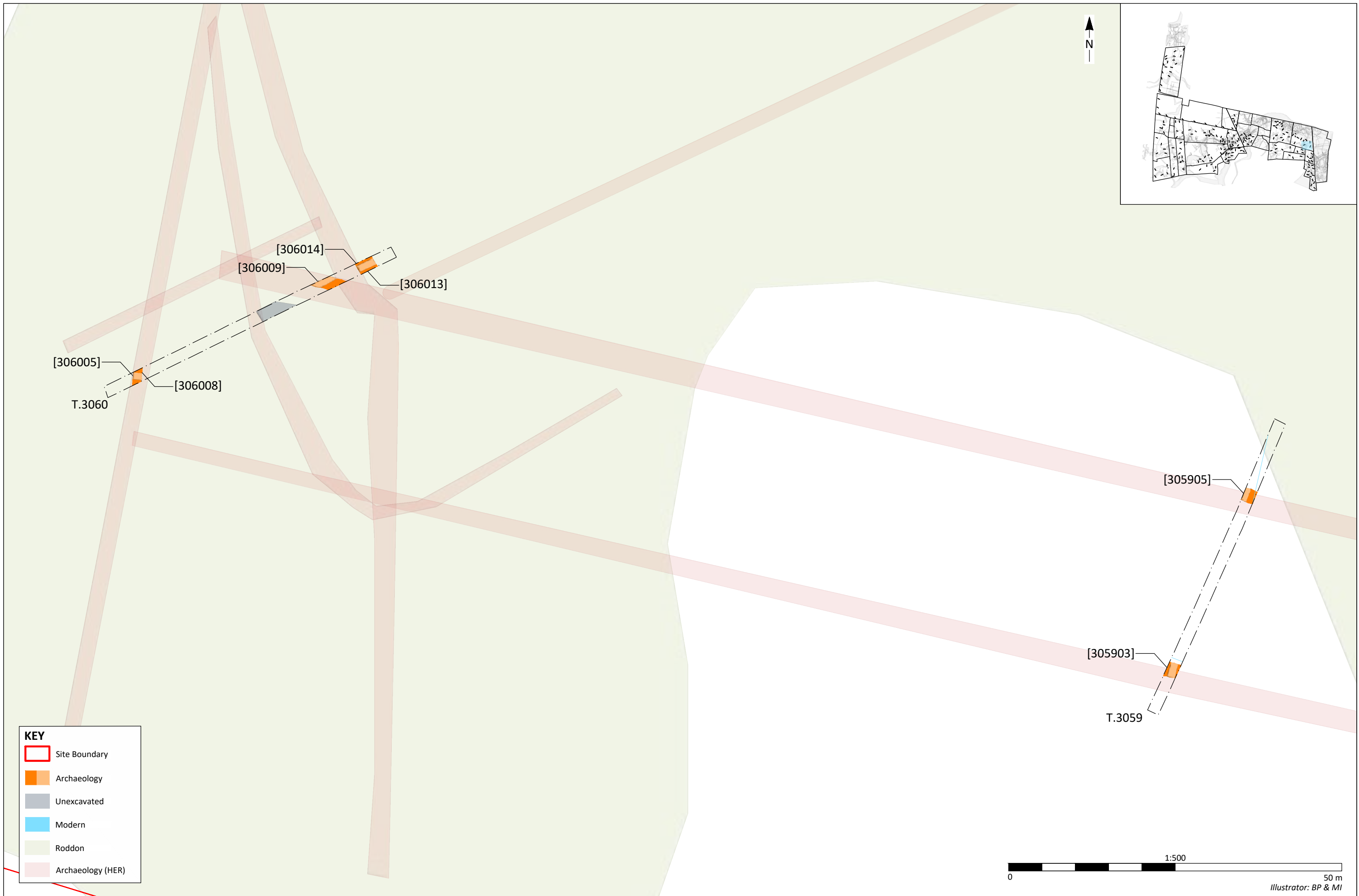
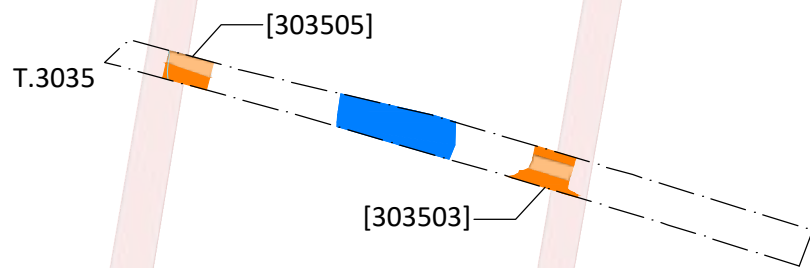
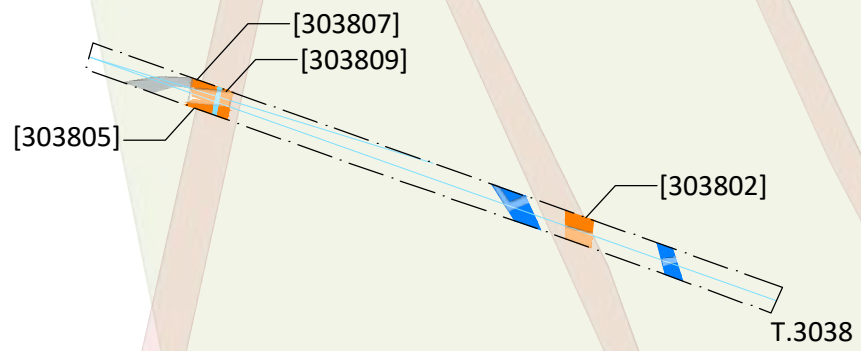
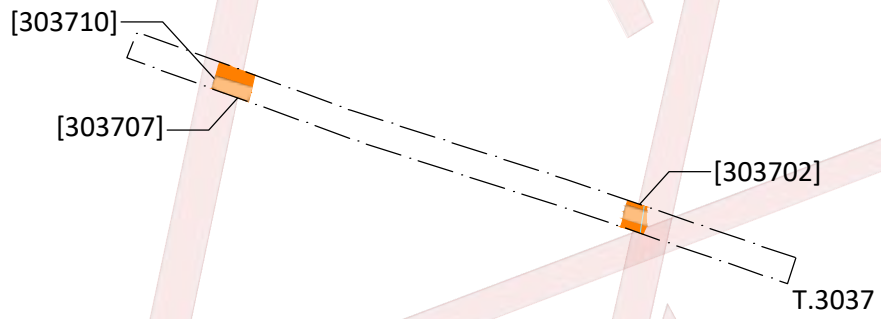
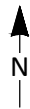
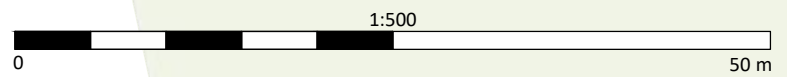


Figure 74 - Plan of trenches 3059 and 3060
10020 - Meridian Solar, South Spalding





KEY	
	Site Boundary
	Archaeology
	Unexcavated
	Geology
	Modern
	Roddon
	Archaeology (HER)



Illustrator: BP & MI



Figure 75 - Plan of trenches 3035, 3037 and 3038
10020 - Meridian Solar, South Spalding

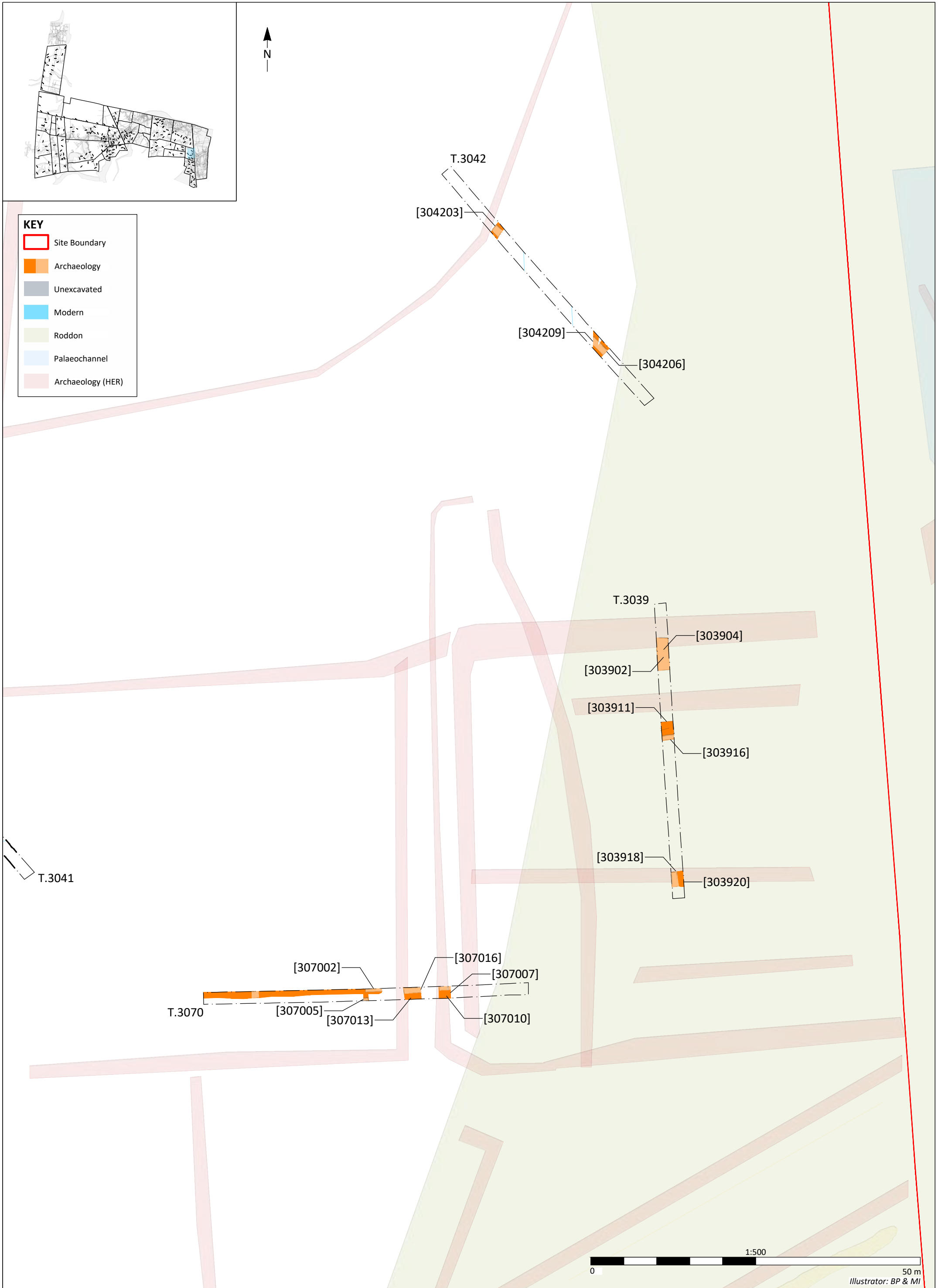


Figure 76 - Plan of trenches 3039, 3042 and 3070
10020 - Meridian Solar, South Spalding



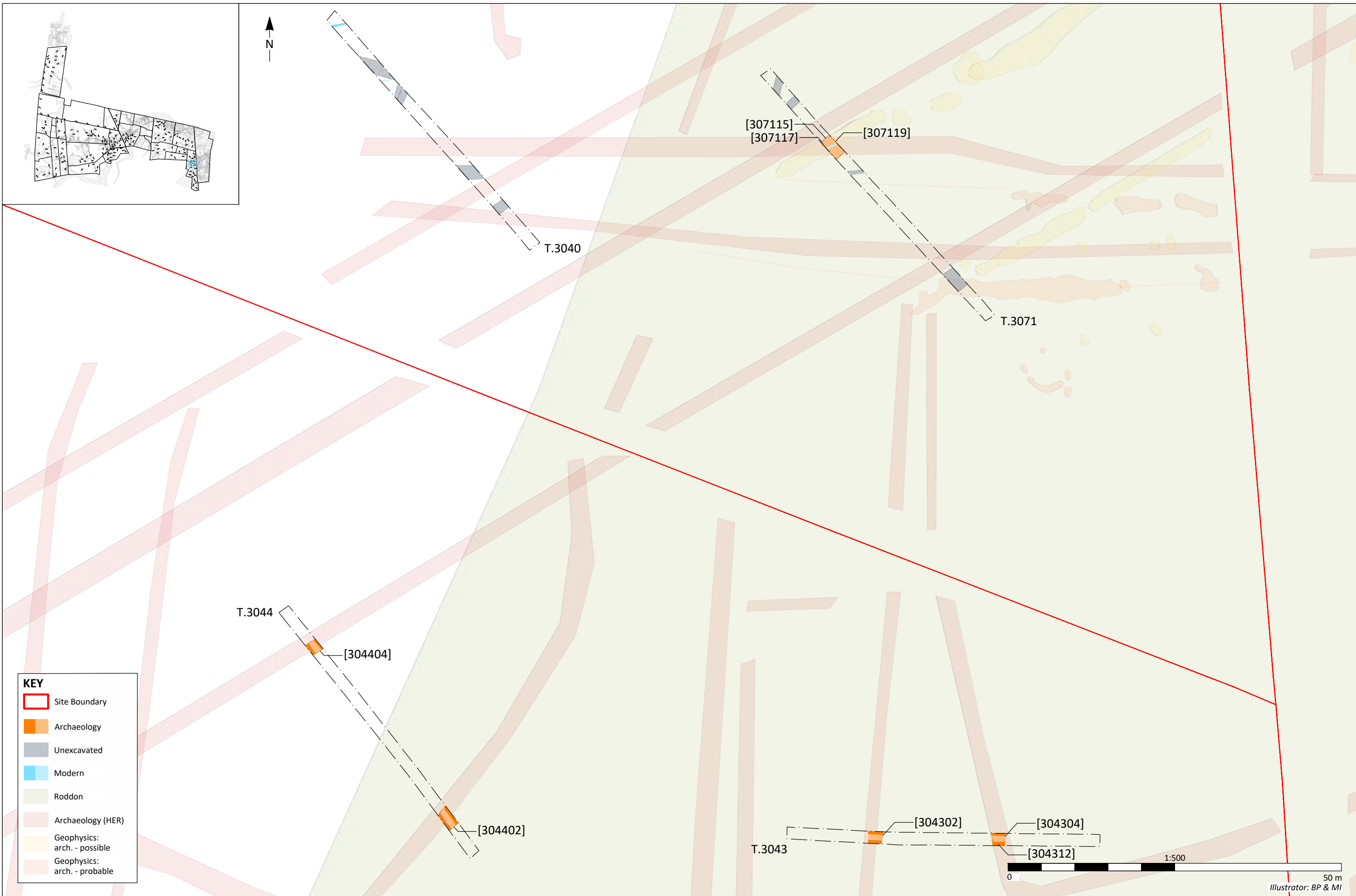


Figure 77 - Plan of trenches 3040, 3043, 3044 and 3071
10020 - Meridian Solar, South Spalding



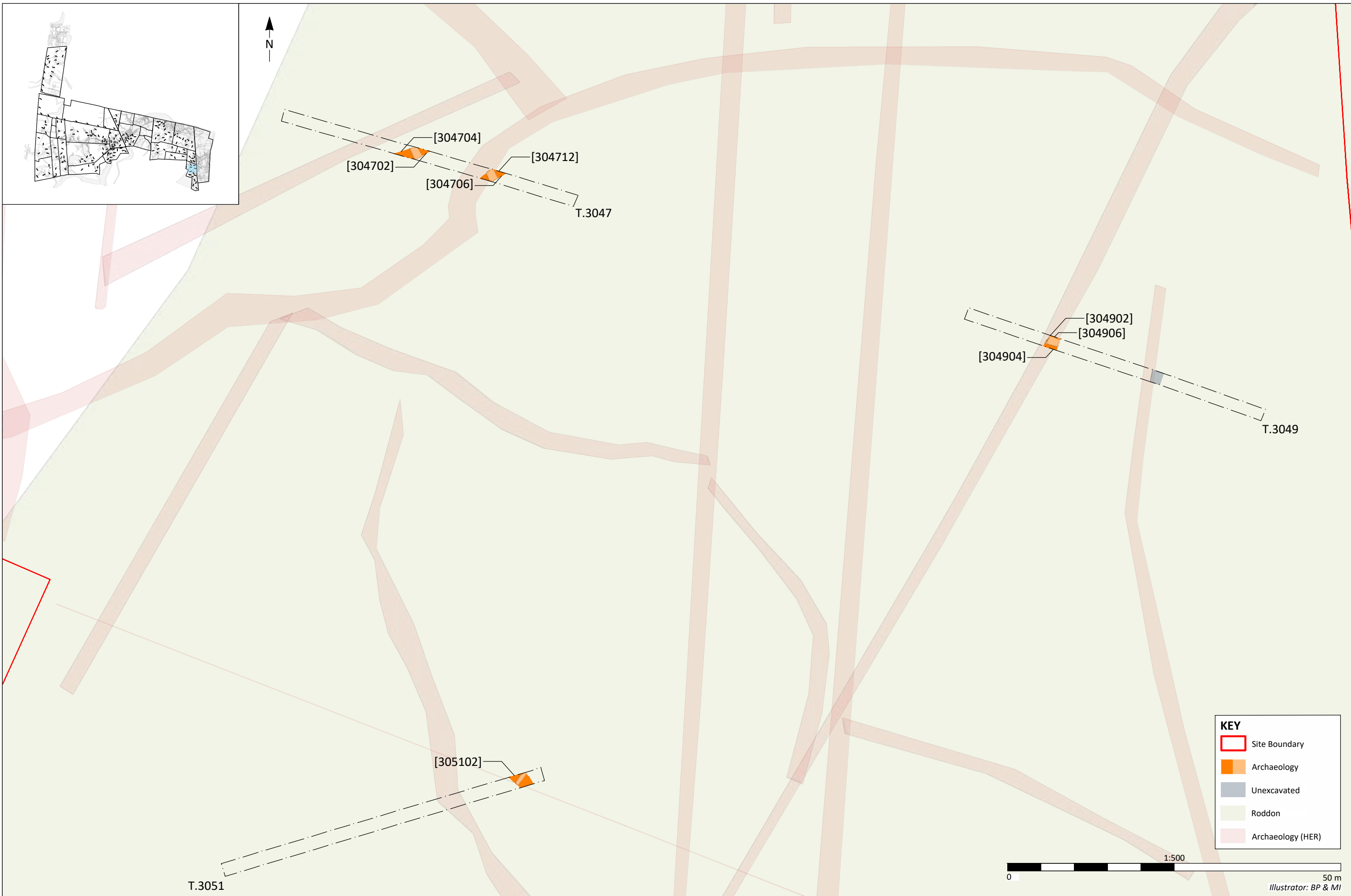


Figure 78 - Plan of trenches 3047, 3049 and 3051
10020 - Meridian Solar, South Spalding





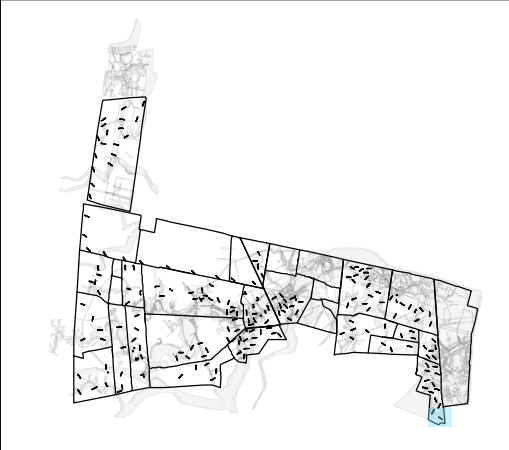
Figure 79 - Plan of trenches 3045, 3046, 3048 and 3050
10020 - Meridian Solar, South Spalding









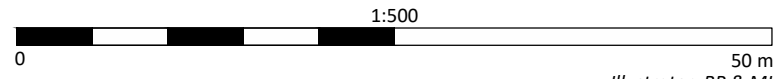
Figure 80 - Plan of trenches 3052, 3053 and 3054
10020 - Meridian Solar, South Spalding

Illustrator: BP & MI



KEY

	Site Boundary
	Archaeology
	Roddon
	Archaeology (HER)



Illustrator: BP & MI



Figure 81 - Plan of trench 3055
10020 - Meridian Solar, South Spalding

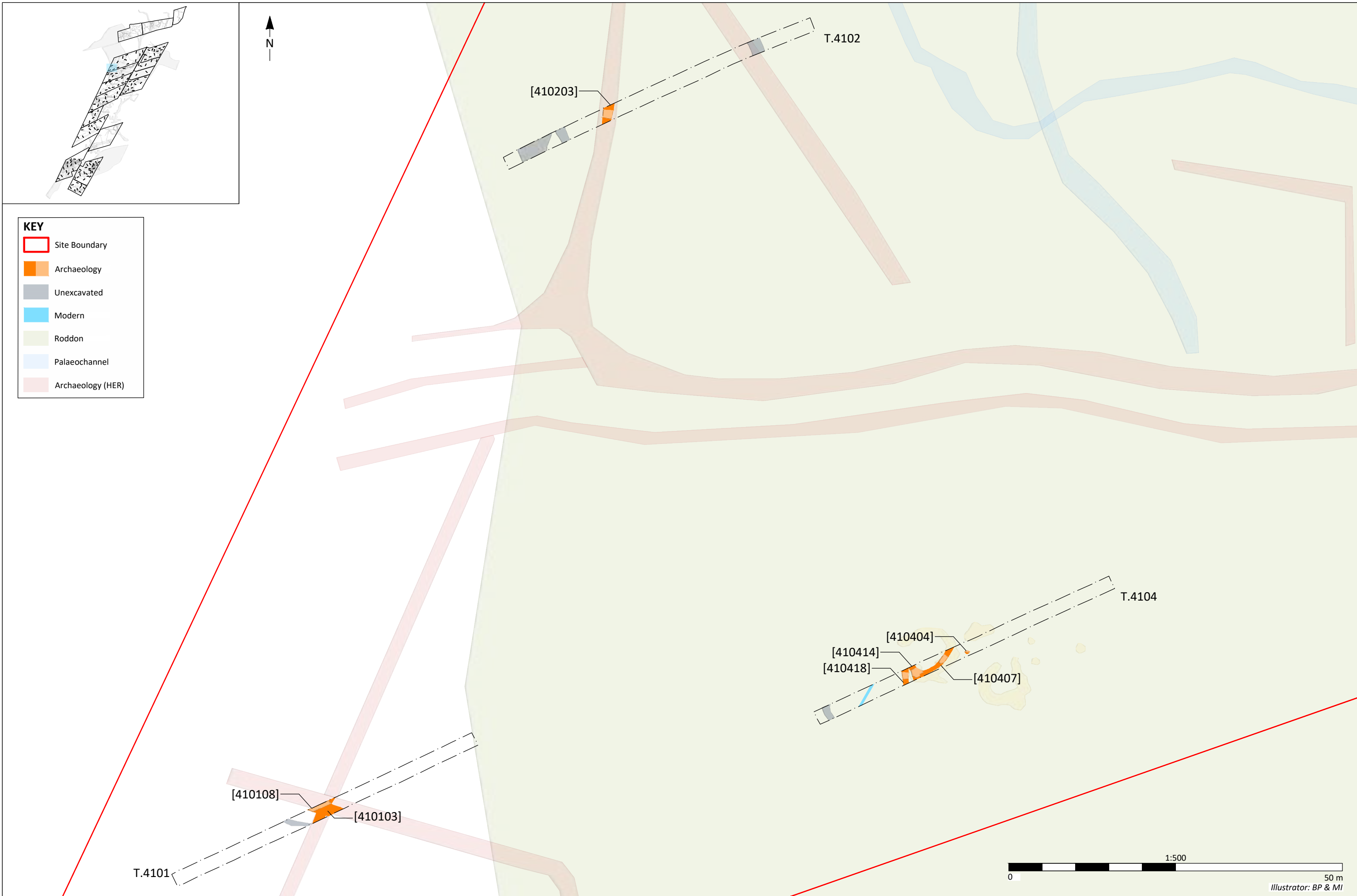
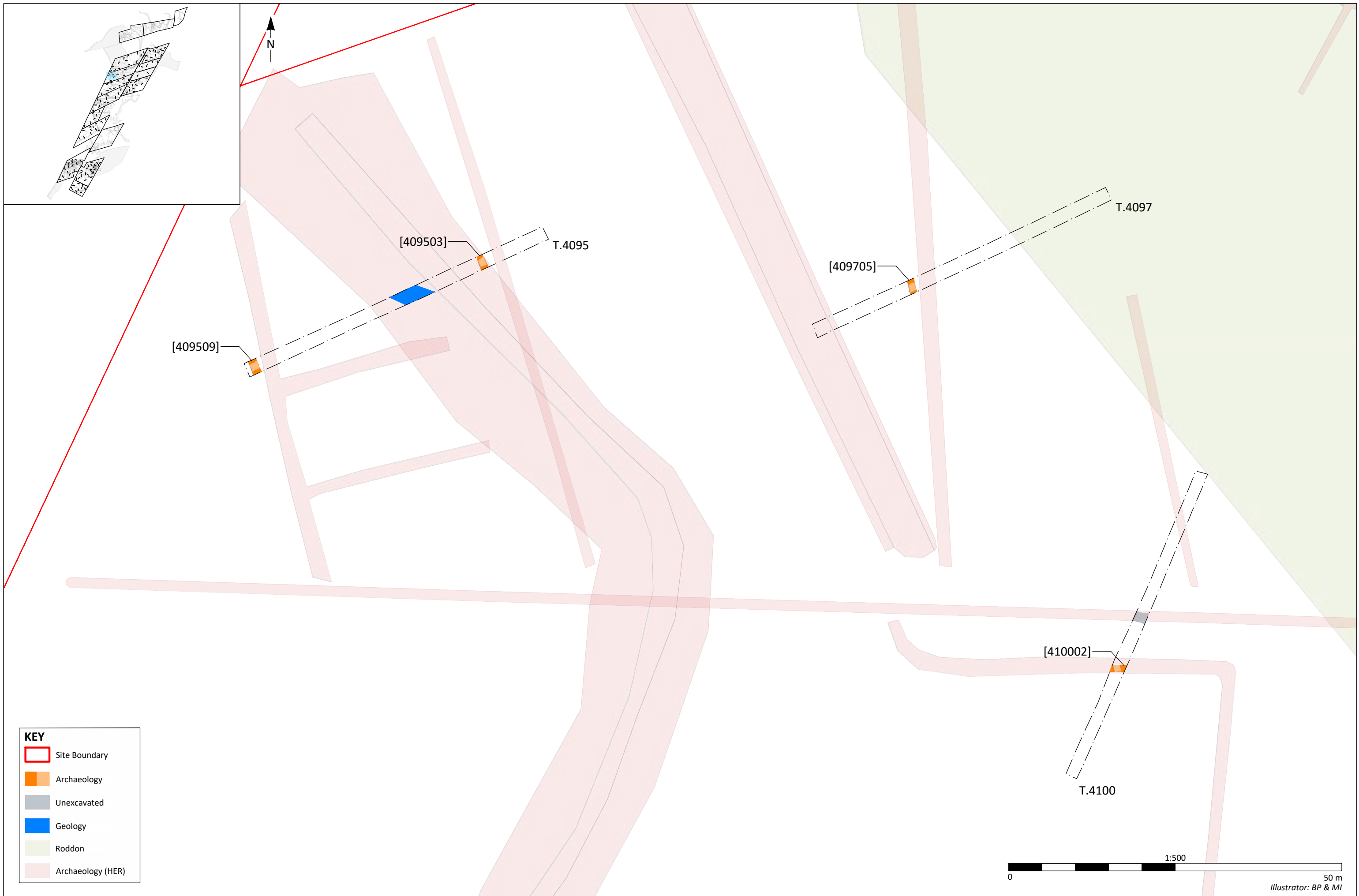


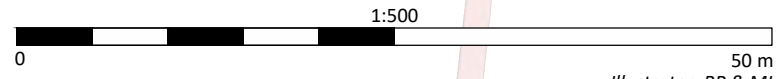
Figure 82 - Plan of trenches 4101, 4102 and 4104
10020 - Meridian Solar, South Spalding





KEY

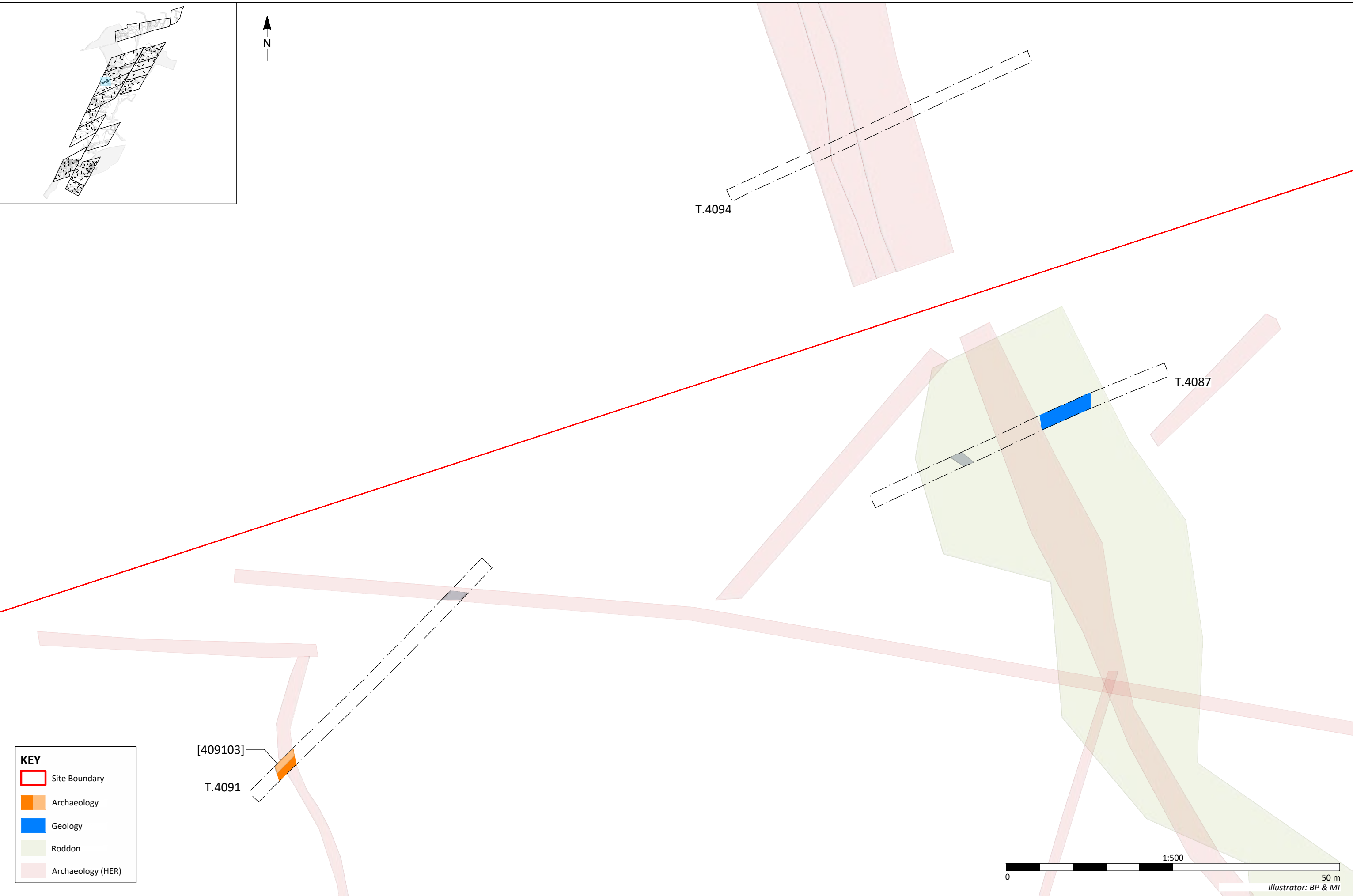
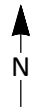
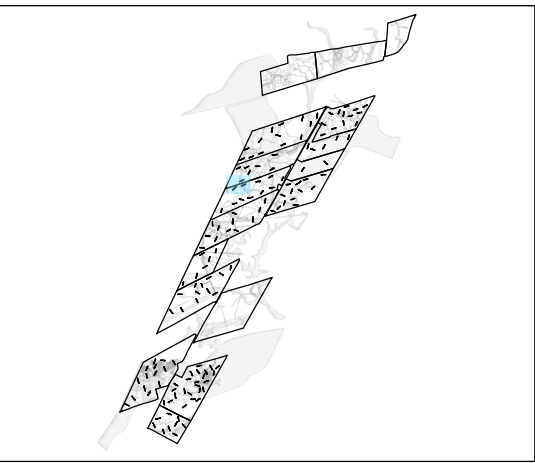
- Site Boundary
- Archaeology
- Unexcavated
- Geology
- Roddon
- Archaeology (HER)



Illustrator: BP & MI



Figure 83 - Plan of trenches 4095, 4097 and 4100
10020 - Meridian Solar, South Spalding




KEY

- Site Boundary
- Archaeology
- Geology
- Roddon
- Archaeology (HER)

[409103]
T.4091

T.4094

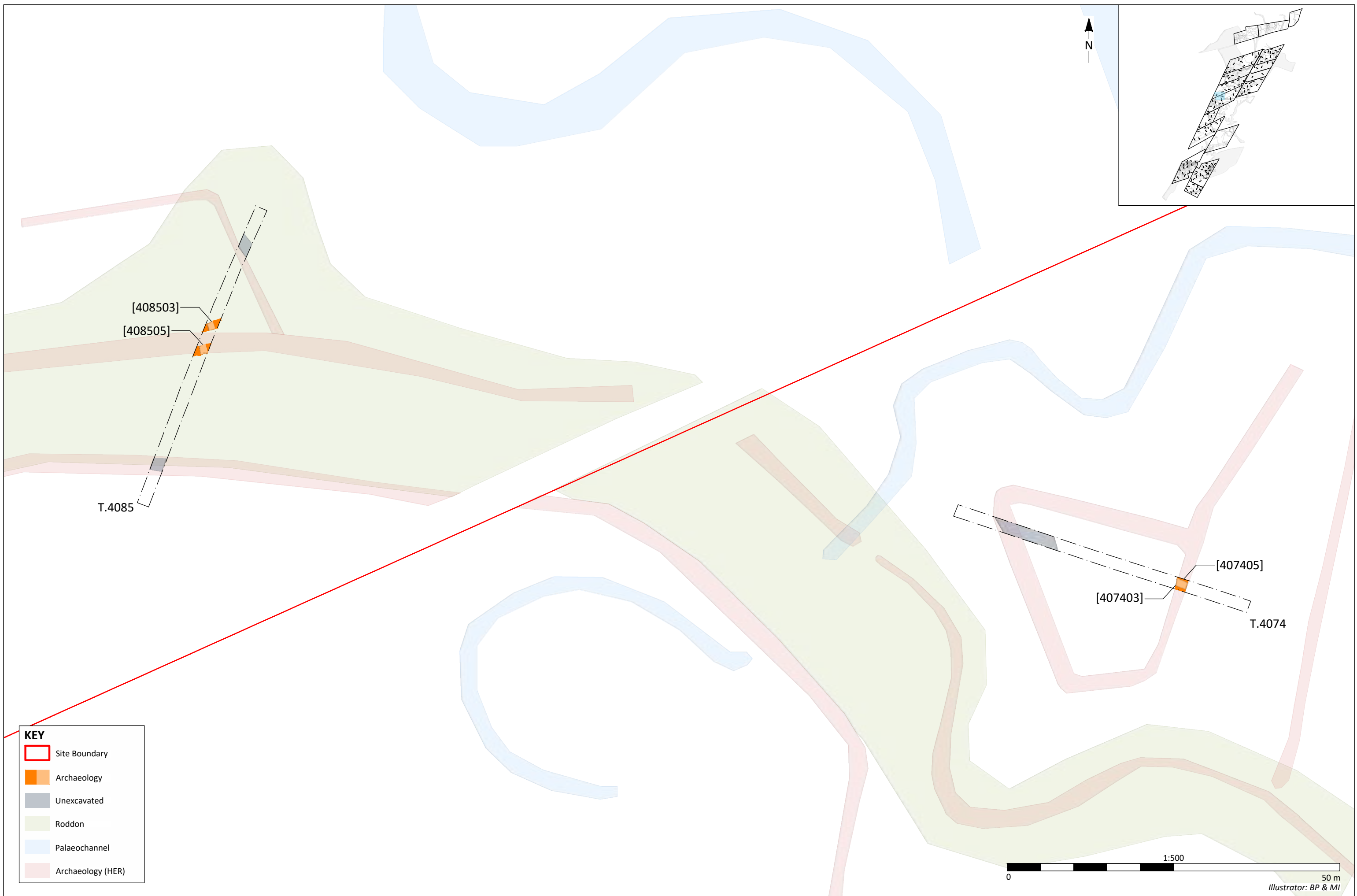
T.4087



Illustrator: BP & MI



Figure 84 - Plan of trenches 4087, 4091 and 4094
10020 - Meridian Solar, South Spalding



KEY

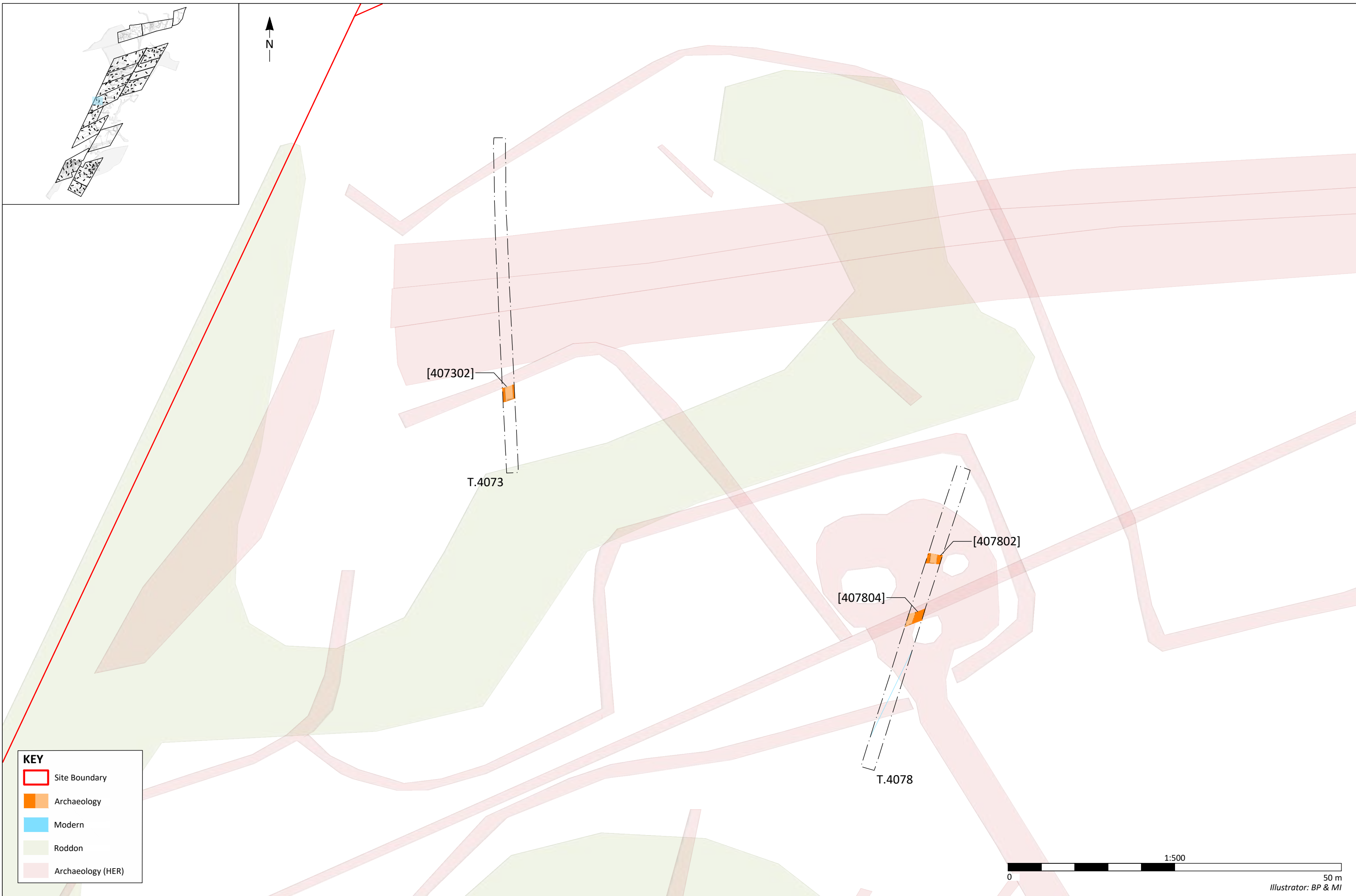
- Site Boundary
- Archaeology
- Unexcavated
- Roddon
- Palaeochannel
- Archaeology (HER)

1:500
0 50 m

Illustrator: BP & MI

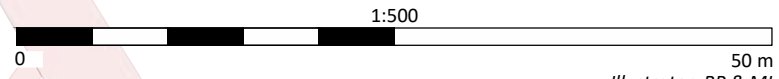


Figure 85 - Plan of trenches 4074 and 4085
10020 - Meridian Solar, South Spalding



KEY

- Site Boundary
- Archaeology
- Modern
- Roddon
- Archaeology (HER)



Illustrator: BP & MI



Figure 86 - Plan of trenches 4073 and 4078
10020 - Meridian Solar, South Spalding

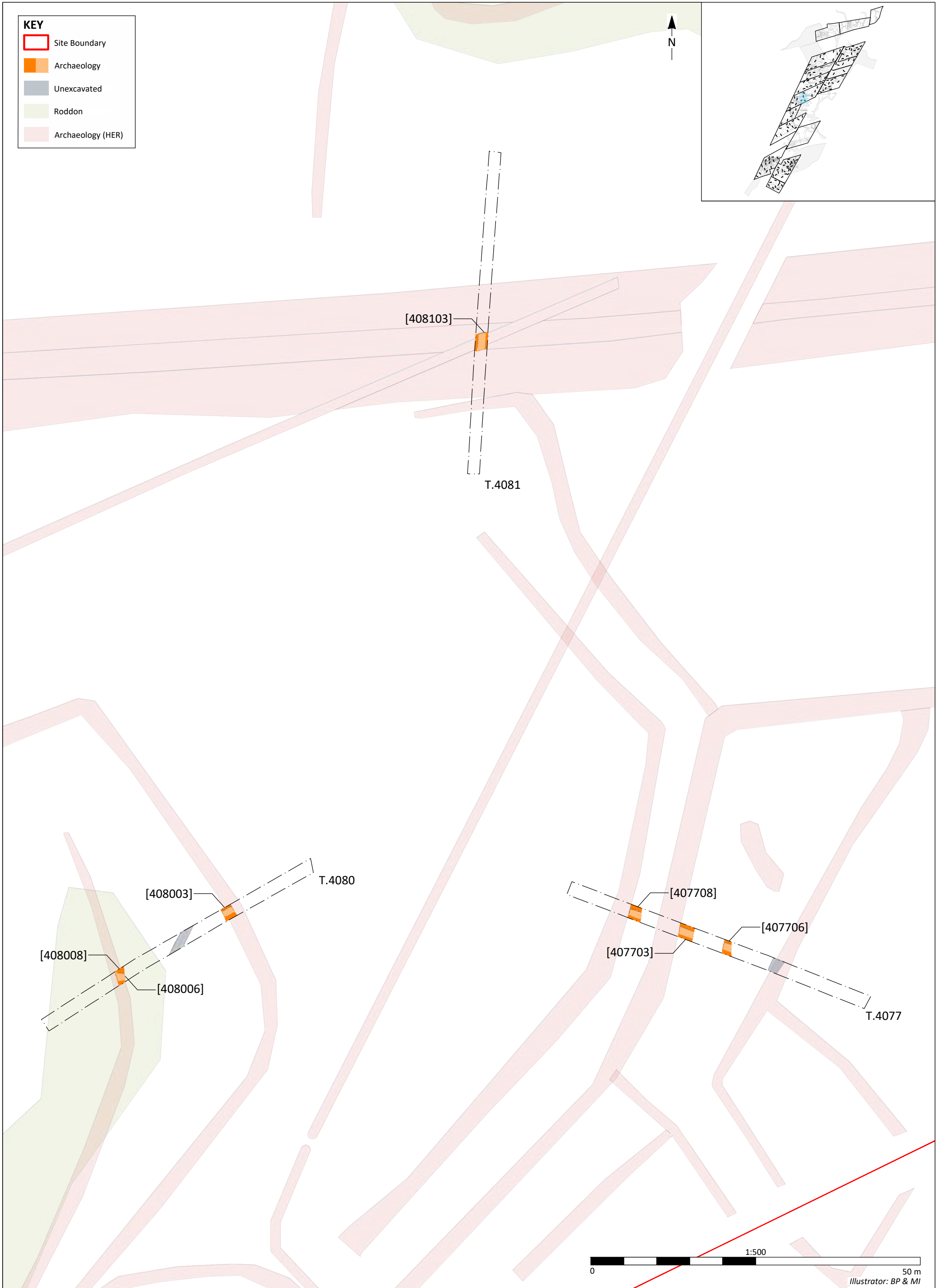


Figure 87 - Plan of trenches 4077, 4080 and 4081
10020 - Meridian Solar, South Spalding



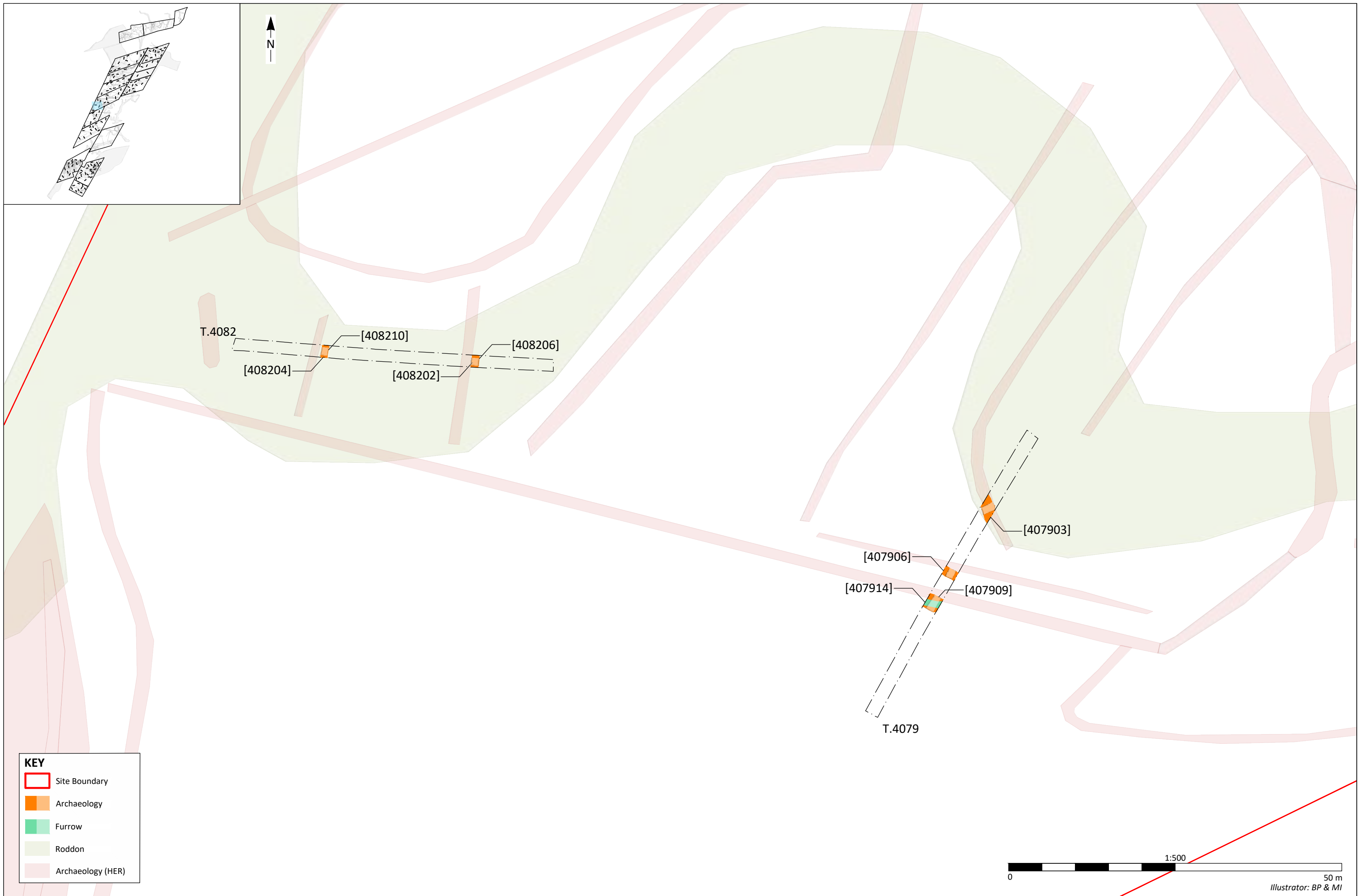
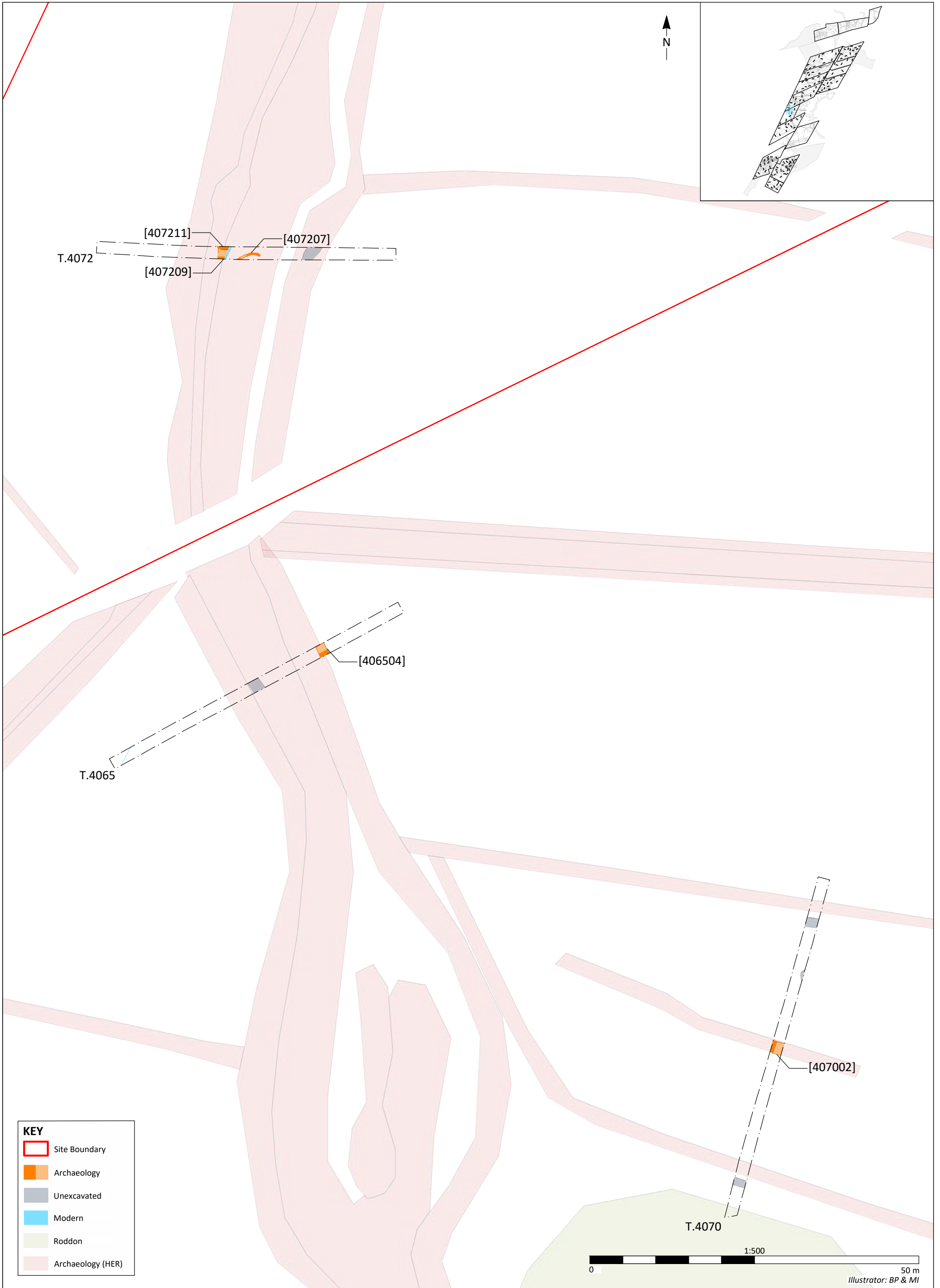


Figure 88 - Plan of trenches 4079 and 4082
10020 - Meridian Solar, South Spalding





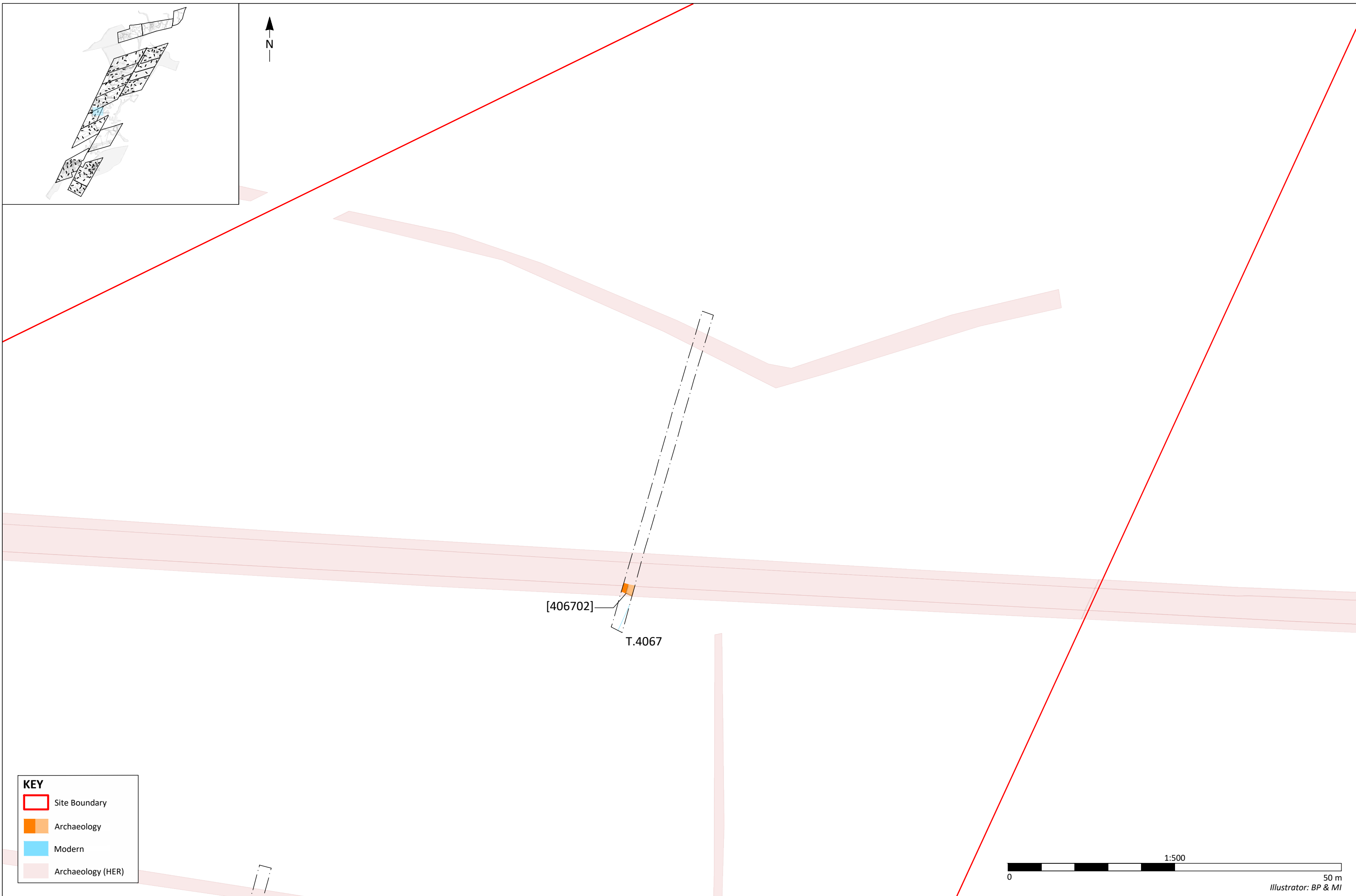
KEY

	Site Boundary
	Archaeology
	Unexcavated
	Modern
	Roddon
	Archaeology (HER)

0 1:500 50 m
 Illustrators: BP & MI



Figure 89 - Plan of trenches 4065, 4070 and 4072
 10020 - Meridian Solar, South Spalding



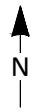
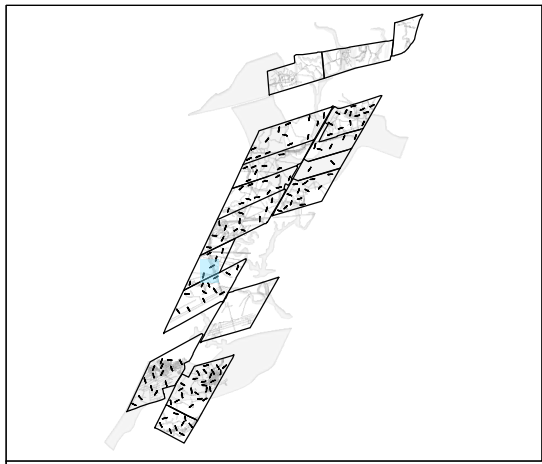
KEY

- Site Boundary
- Archaeology
- Modern
- Archaeology (HER)

Figure 90 - Plan of trench 4067
10020 - Meridian Solar, South Spalding



Illustrator: BP & MI



KEY	
	Site Boundary
	Archaeology
	Unexcavated
	Modern
	Roddon
	Archaeology (HER)

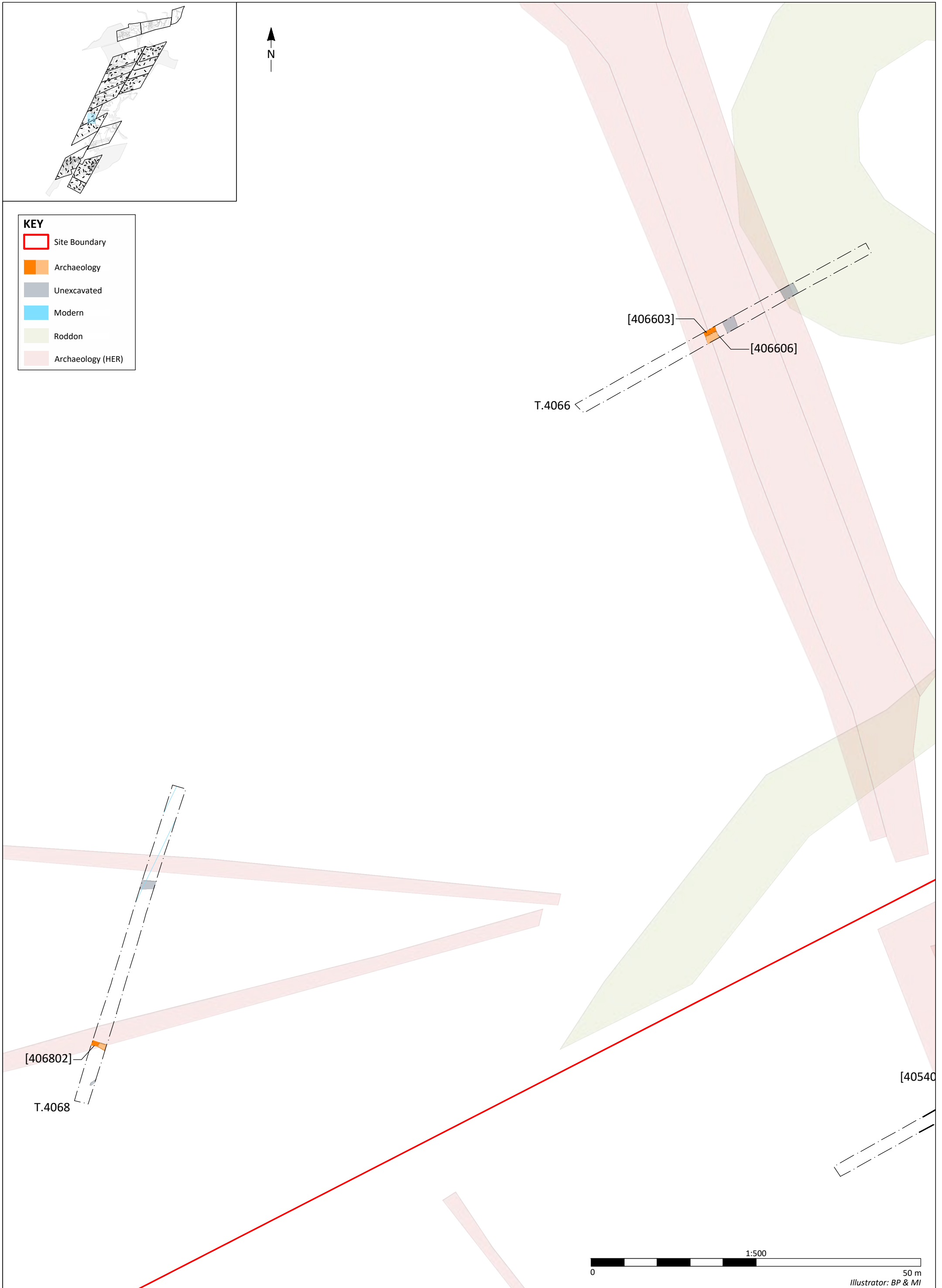


Figure 91 - Plan of trenches 4066 and 4068
10020 - Meridian Solar, South Spalding

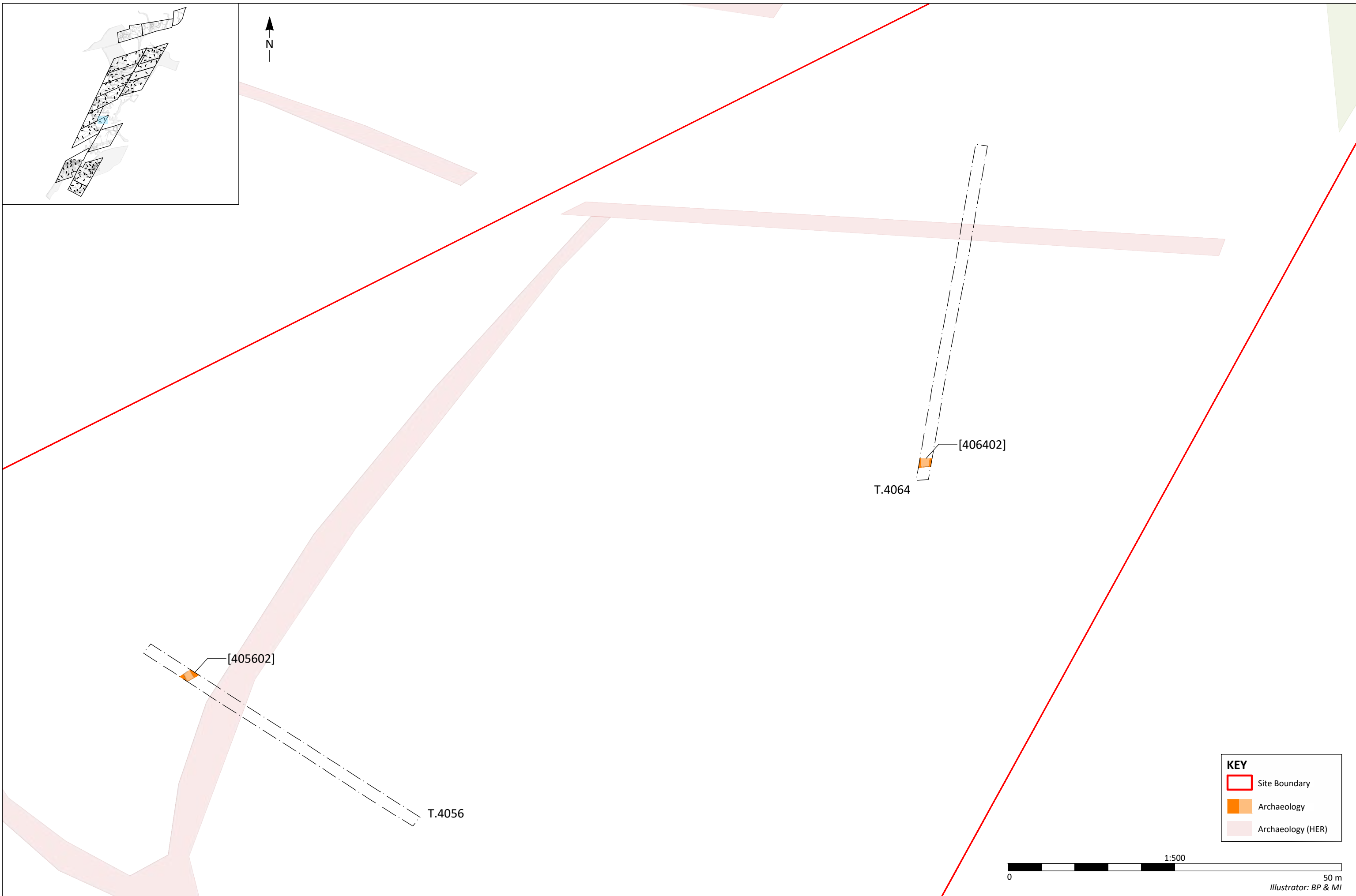


Figure 92 - Plan of trenches 4056 and 4064
10020 - Meridian Solar, South Spalding

Illustrator: BP & MI

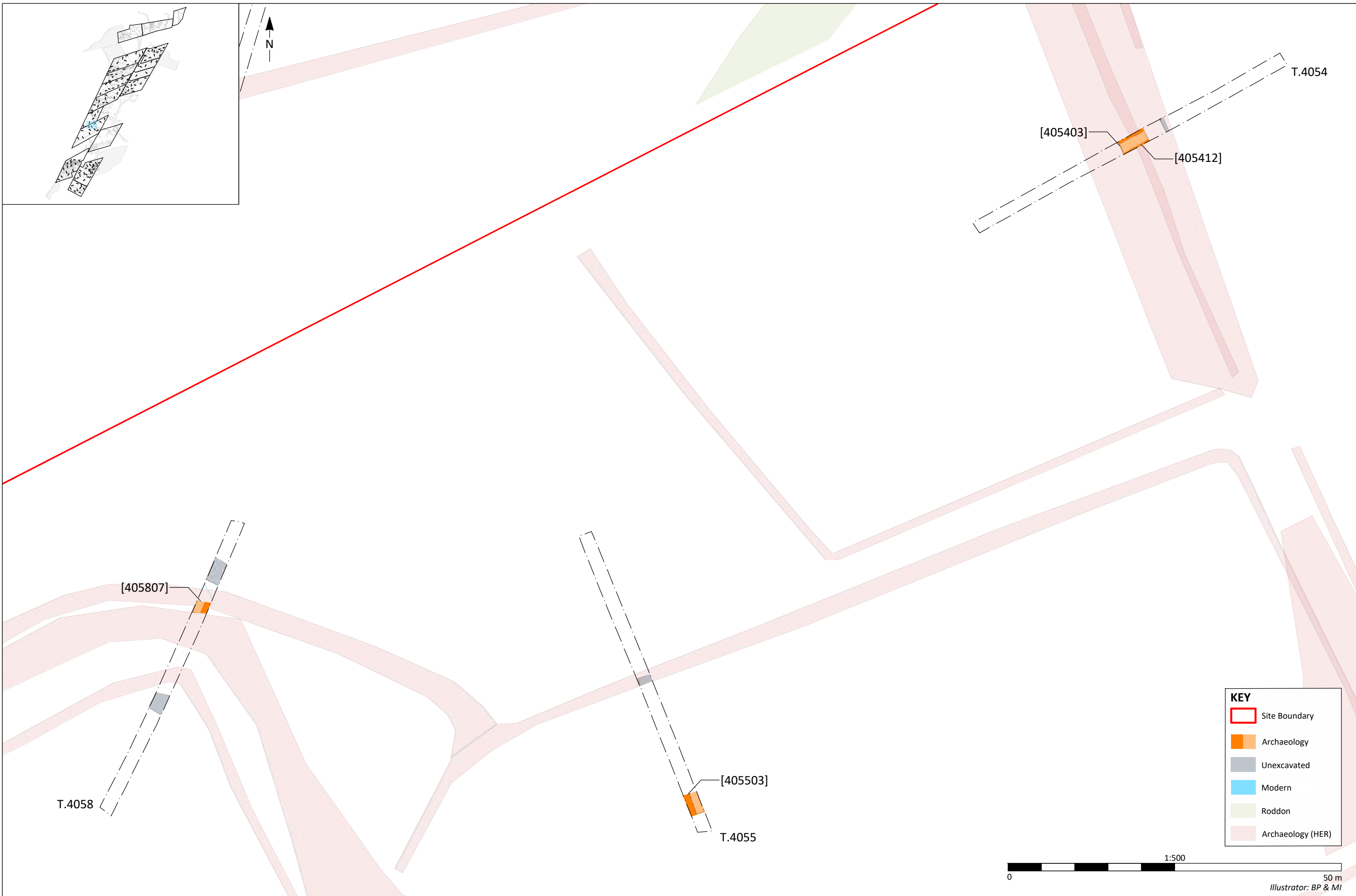
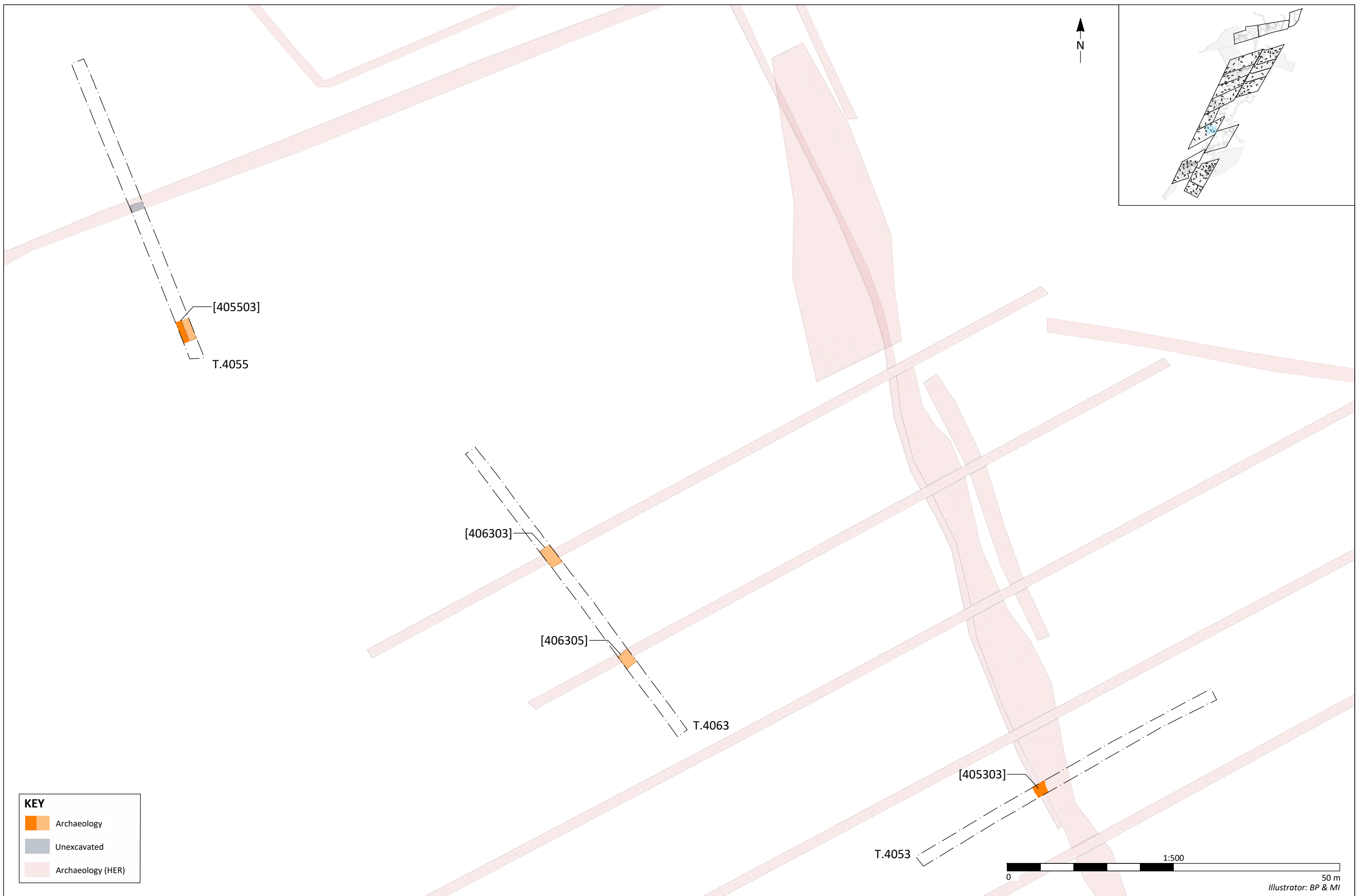


Figure 93 - Plan of trenches 4054, 4055 and 4058
 10020 - Meridian Solar, South Spalding



Illustrator: BP & MI



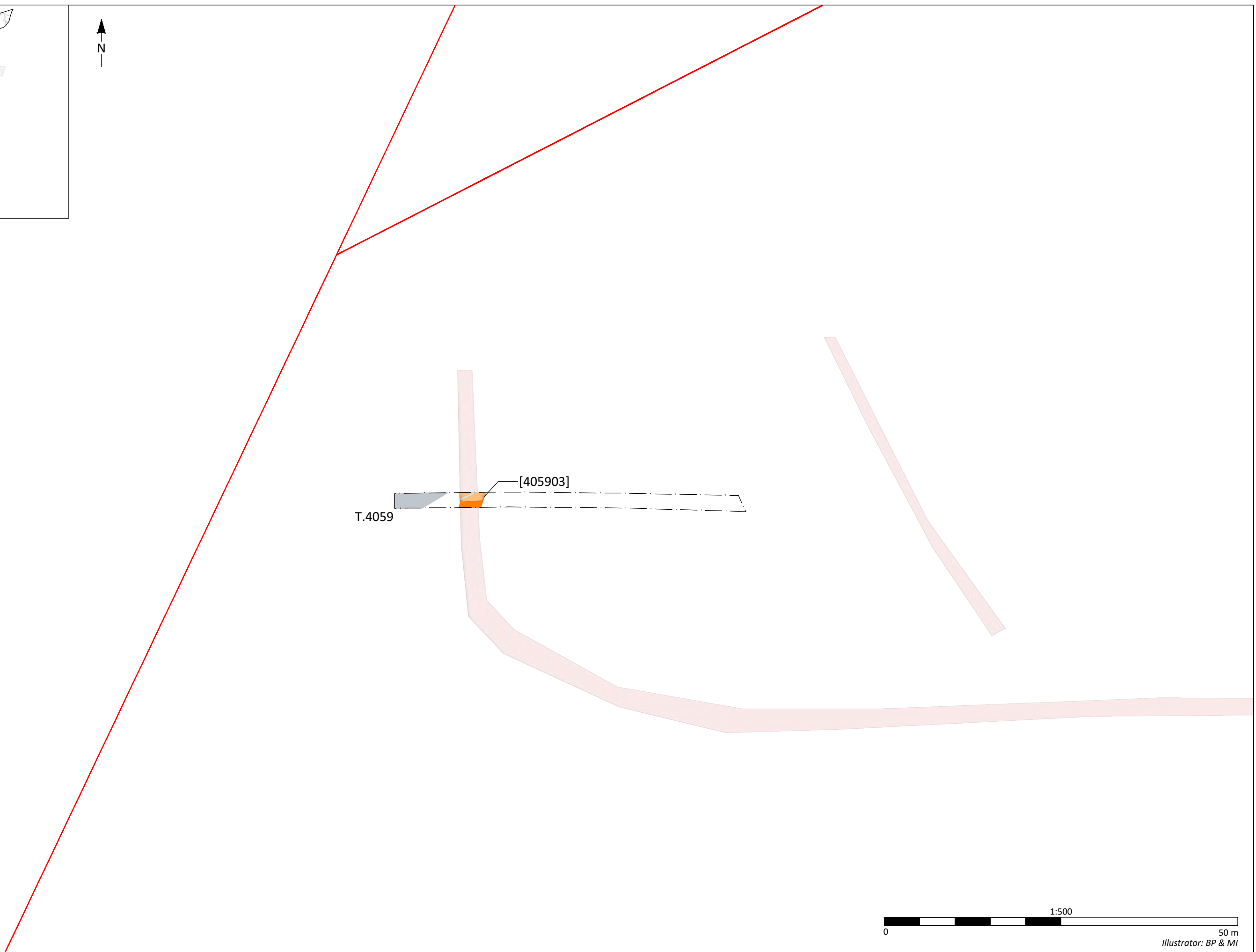
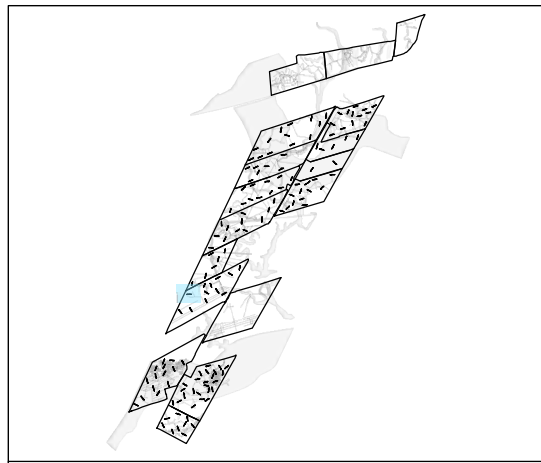
KEY

- Archaeology
- Unexcavated
- Archaeology (HER)

Figure 94 - Plan of trenches 4053, 4055 and 4063
 10020 - Meridian Solar, South Spalding

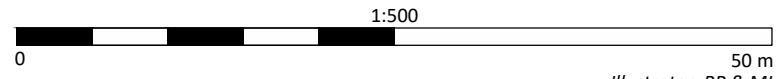


Illustrator: BP & MI



KEY

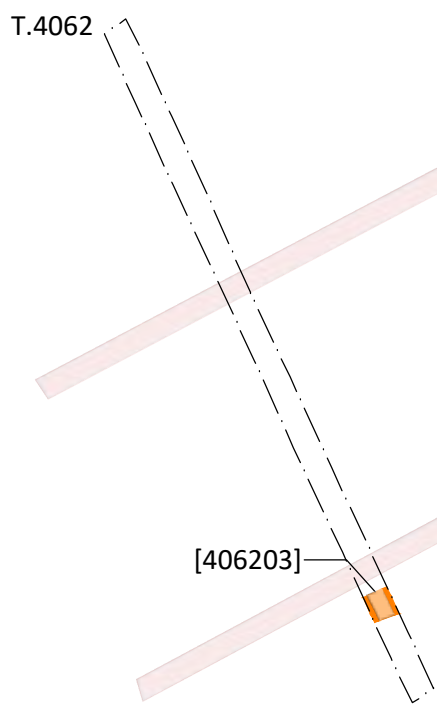
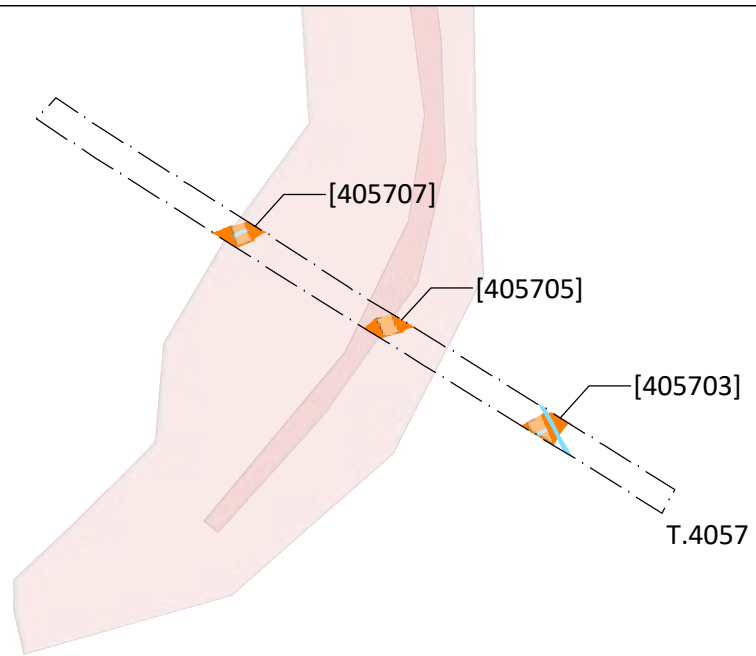
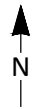
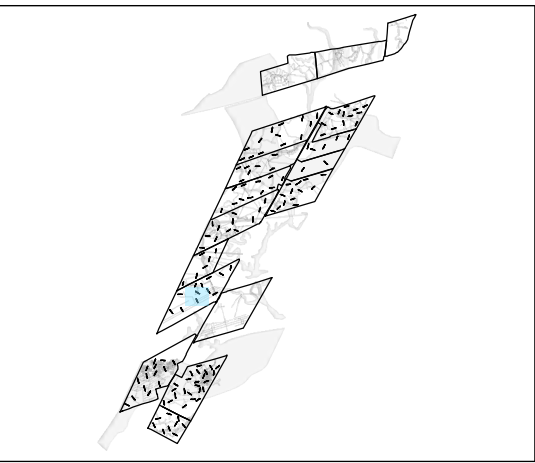
- Site Boundary
- Archaeology
- Modern
- Unexcavated
- Archaeology (HER)






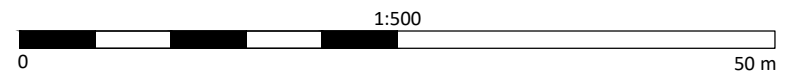
Illustrator: BP & MI



Figure 95 - Plan of trench 4059
10020 - Meridian Solar, South Spalding



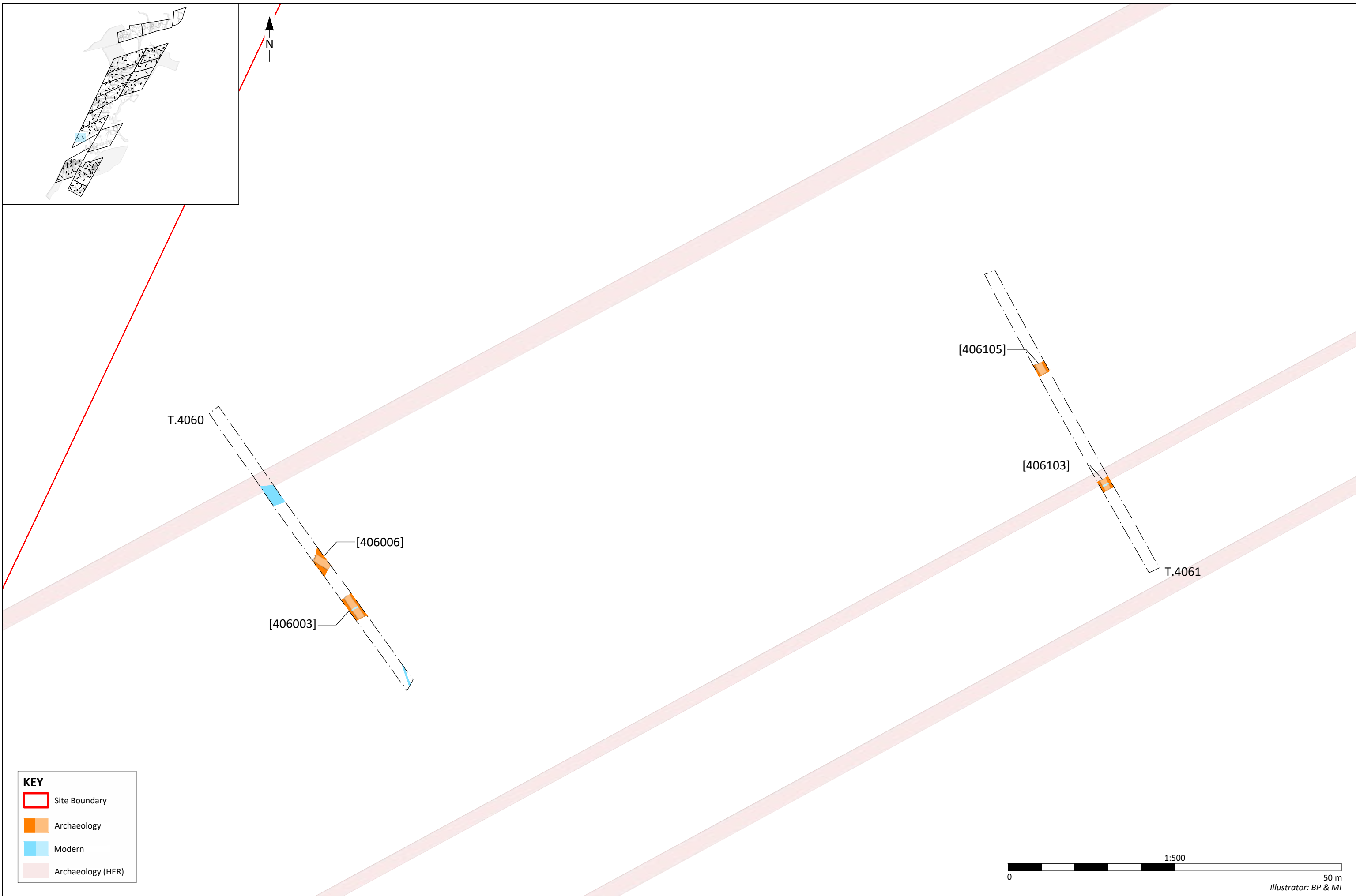
KEY	
	Archaeology
	Modern
	Archaeology (HER)



Illustrator: BP & MI

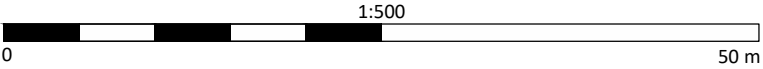


Figure 96 - Plan of trenches 4057 and 4062
10020 - Meridian Solar, South Spalding



KEY

- Site Boundary
- Archaeology
- Modern
- Archaeology (HER)



Illustrator: BP & MI



Figure 97 - Plan of trenches 4060 and 4061
10020 - Meridian Solar, South Spalding

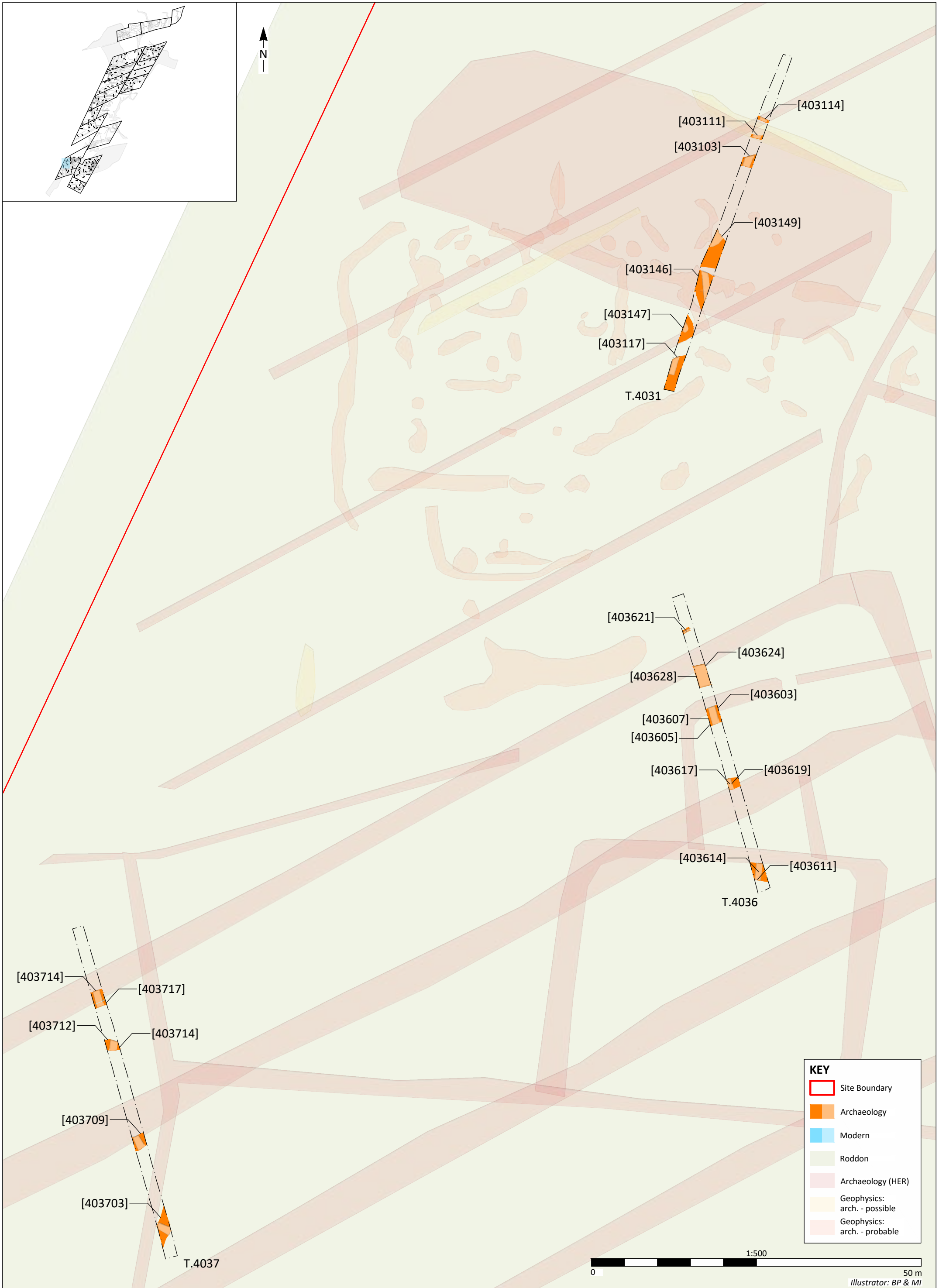


Figure 98 - Plan of trenches 4031, 4036 and 4037
10020 - Meridian Solar, South Spalding



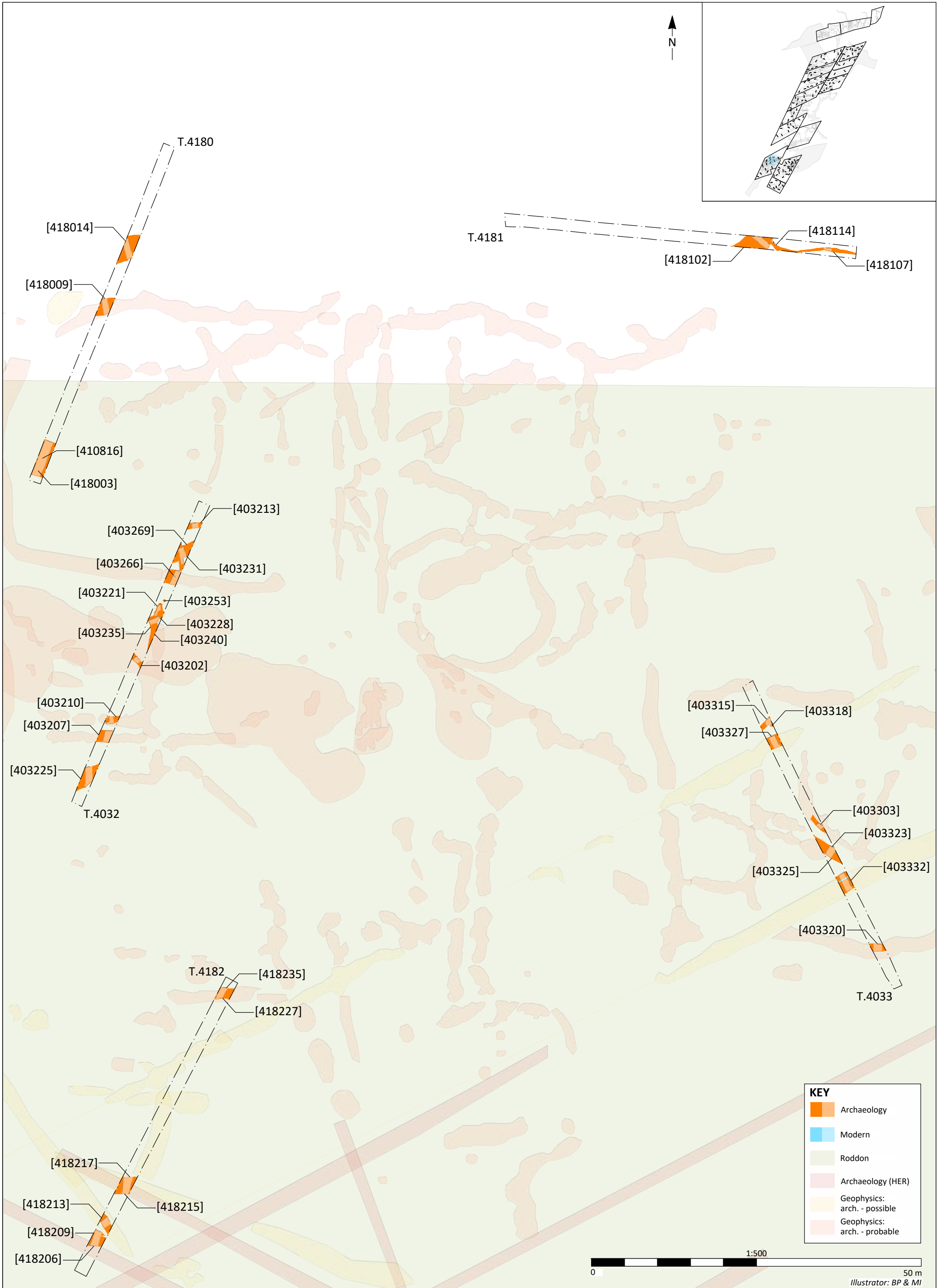
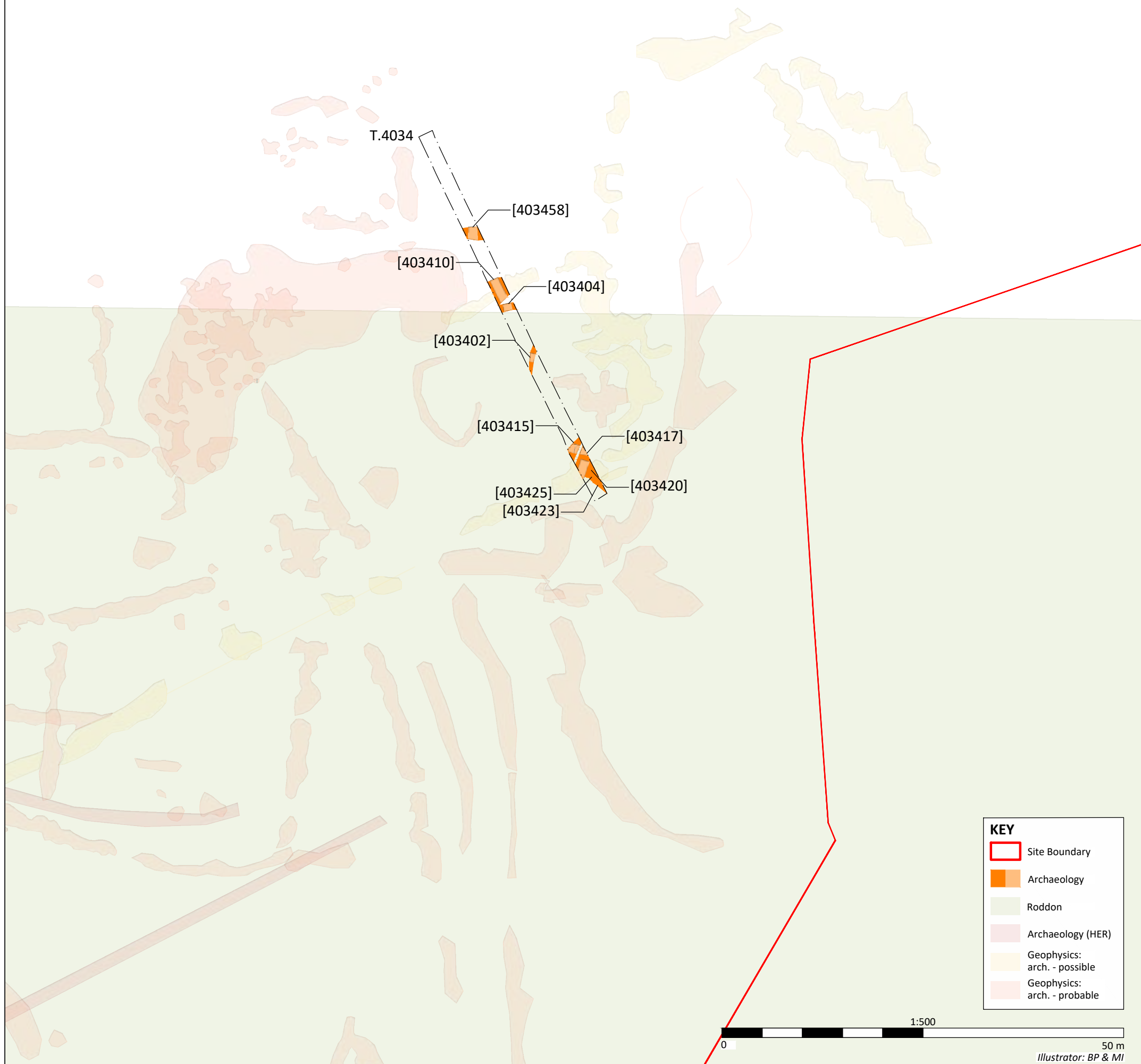
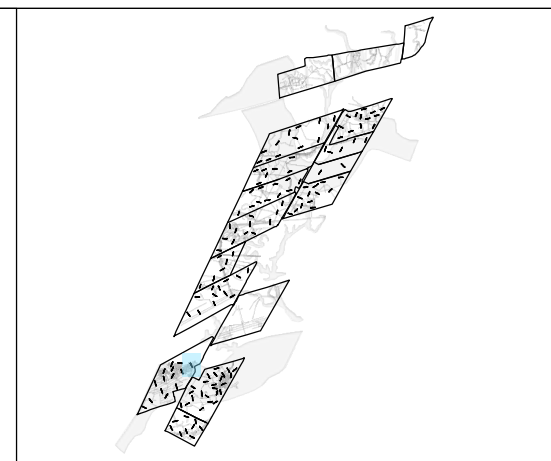


Figure 99 - Plan of trenches 4032, 4033, 4180, 4181 and 4182
10020 - Meridian Solar, South Spalding





KEY	
	Site Boundary
	Archaeology
	Roddon
	Archaeology (HER)
	Geophysics: arch. - possible
	Geophysics: arch. - probable

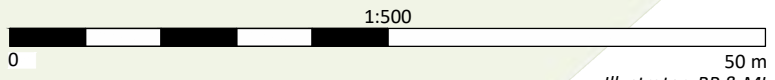
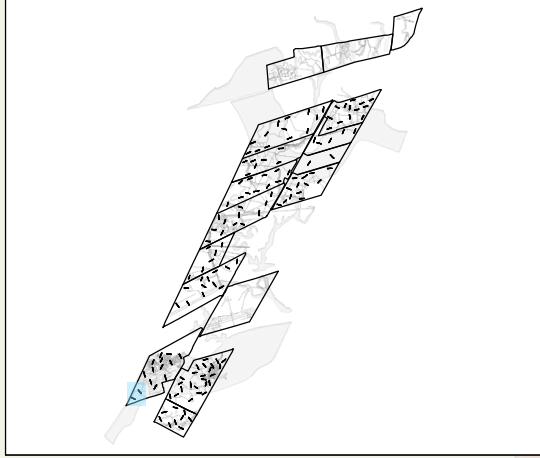
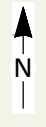


Figure 100 - Plan of trenches 4034
10020 - Meridian Solar, South Spalding

50 m
Illustrator: BP & MI

KEY

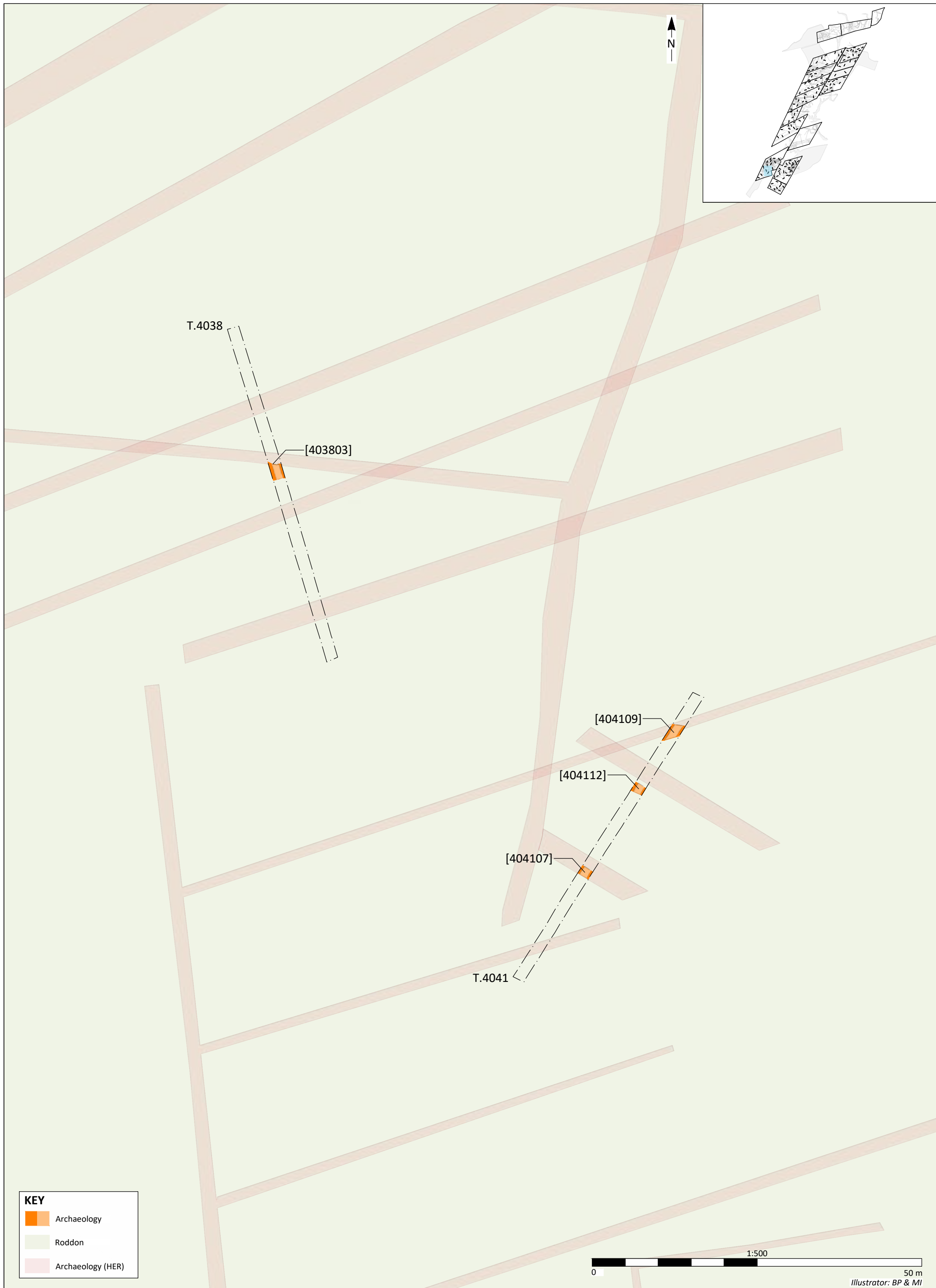
- Site Boundary
- Archaeology
- Roddon
- Archaeology (HER)



Illustrator: BP & MI




Figure 101 - Plan of trenches 4039 and 4040
10020 - Meridian Solar, South Spalding



KEY

- Archaeology
- Roddon
- Archaeology (HER)



Illustrator: BP & MI

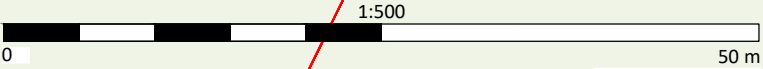


Figure 102 - Plan of trenches 4038 and 4041
10020 - Meridian Solar, South Spalding



KEY

- Site Boundary
- Archaeology
- Unexcavated
- Modern
- Roddon
- Archaeology (HER)



Illustrator: BP & MI



Figure 103 - Plan of trench 4035
10020 - Meridian Solar, South Spalding

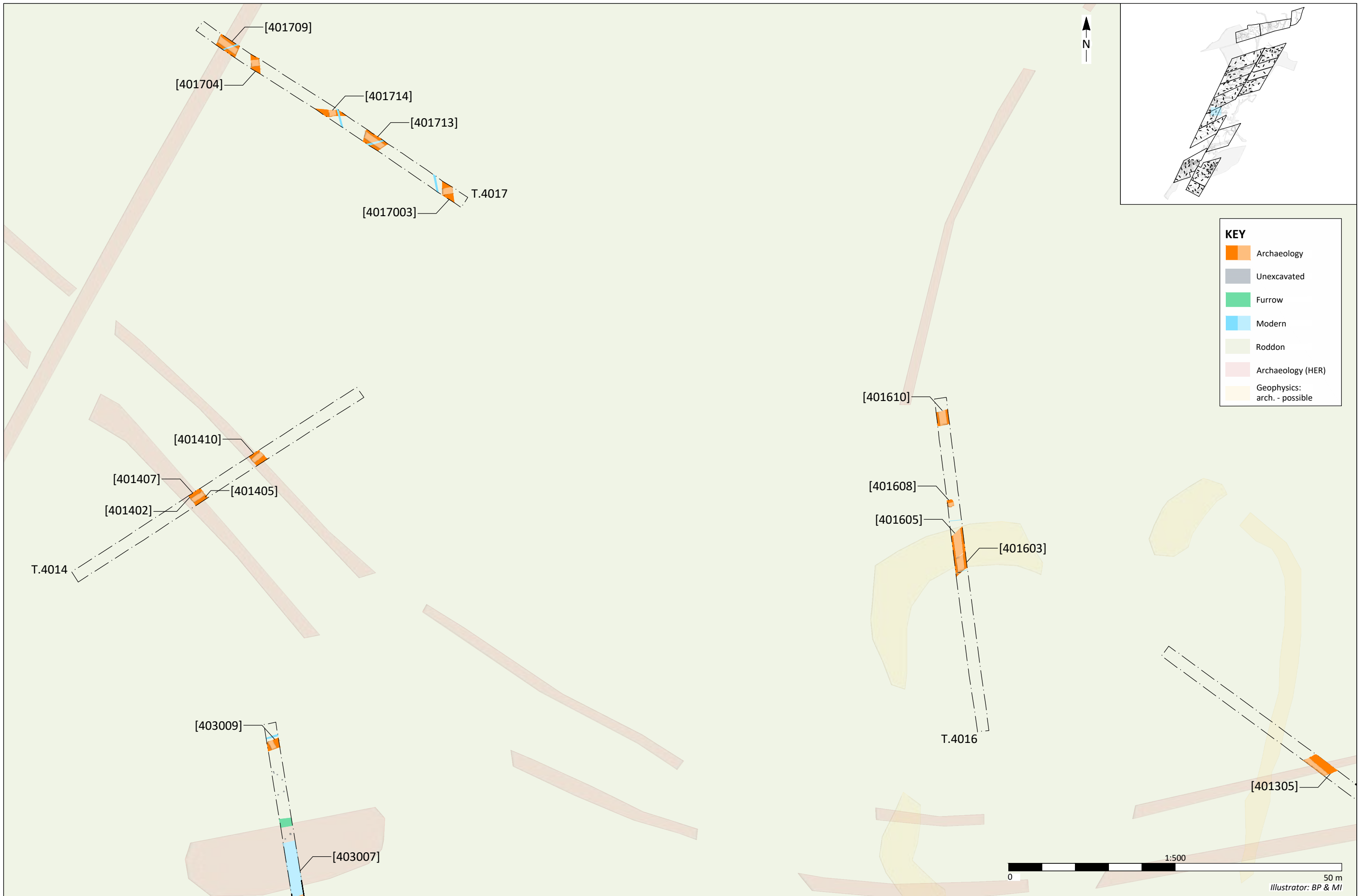


Figure 104 - Plan of trenches 4013, 4014, 4016, 4017 and 4030
10020 - Meridian Solar, South Spalding



Illustrator: BP & MI

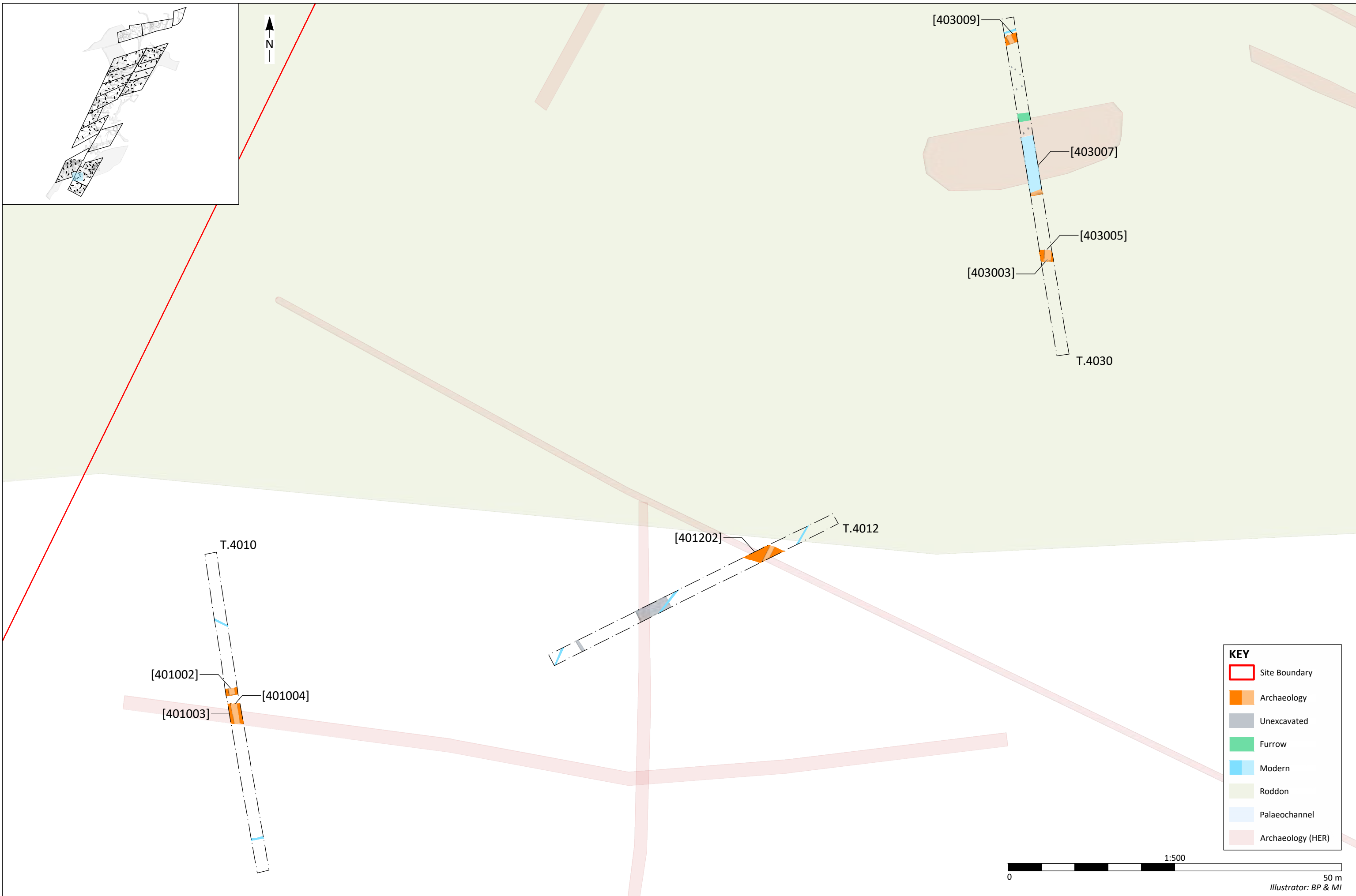


Figure 105 - Plan of trenches 4010, 4012 and 4030
10020 - Meridian Solar, South Spalding

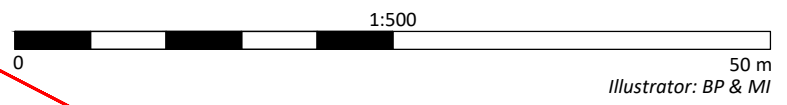


50 m
Illustrator: BP & MI



KEY

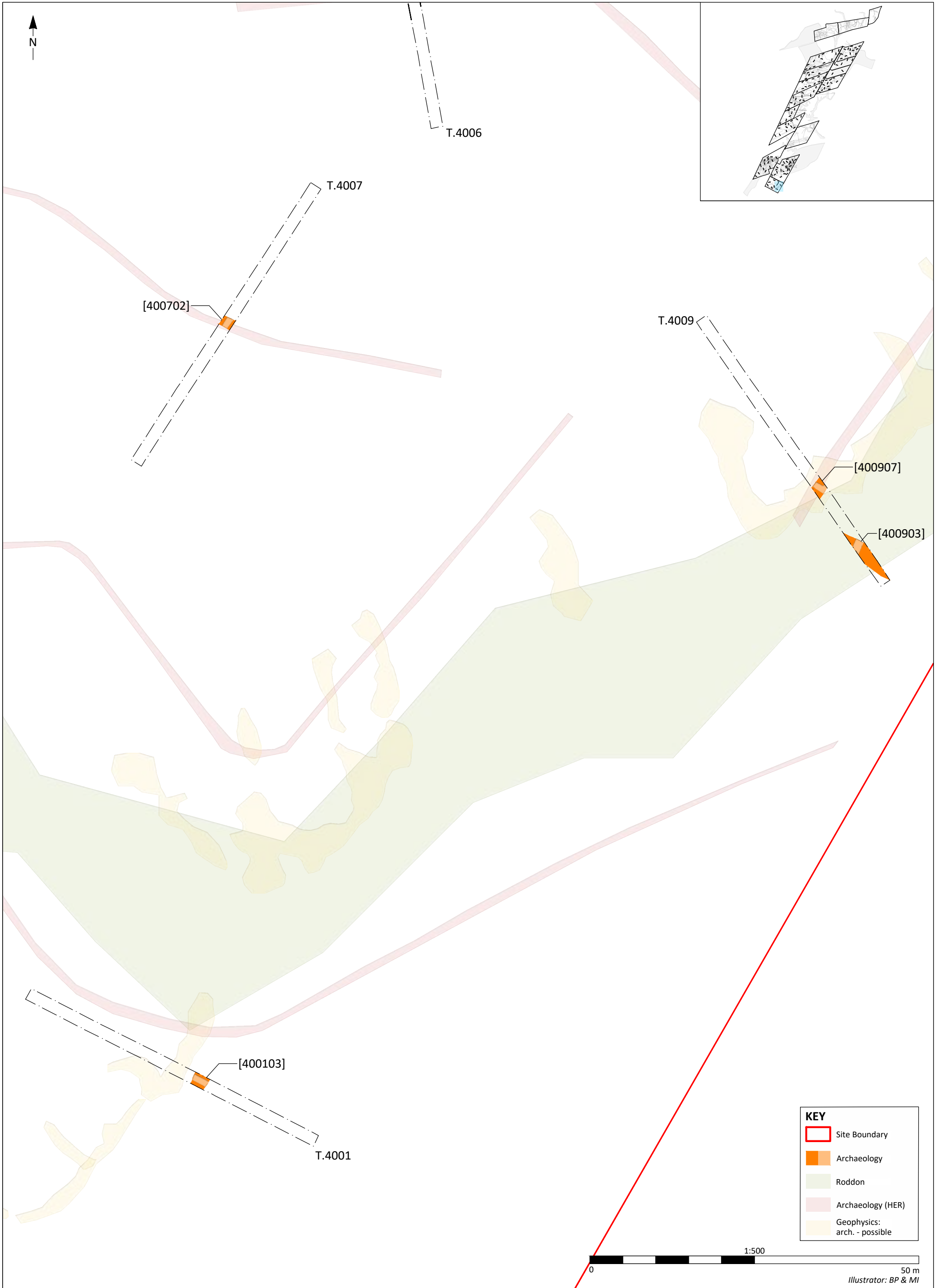
- Site Boundary
- Archaeology
- Roddon
- Archaeology (HER)
- Geophysics: arch. - possible



Illustrator: BP & MI



Figure 106 - Plan of trenches 4003 and 4008
10020 - Meridian Solar, South Spalding



KEY	
	Site Boundary
	Archaeology
	Roddon
	Archaeology (HER)
	Geophysics: arch. - possible



Figure 107 - Plan of trenches 4001, 4007 and 4009
10020 - Meridian Solar, South Spalding

Illustrator: BP & MI



KEY

	Site Boundary
	Archaeology
	Unexcavated
	Modern
	Roddon
	Archaeology (HER)
	Geophysics: arch. - possible
	Geophysics: arch. - probable

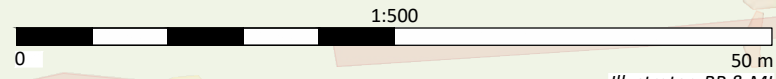


Figure 108 - Plan of trenches 4024, 4027 and 4029
10020 - Meridian Solar, South Spalding

Illustrator: BP & MI



Figure 109 - Plan of trenches 4020, 4022, 4023, 4026 and 4028
10020 - Meridian Solar, South Spalding



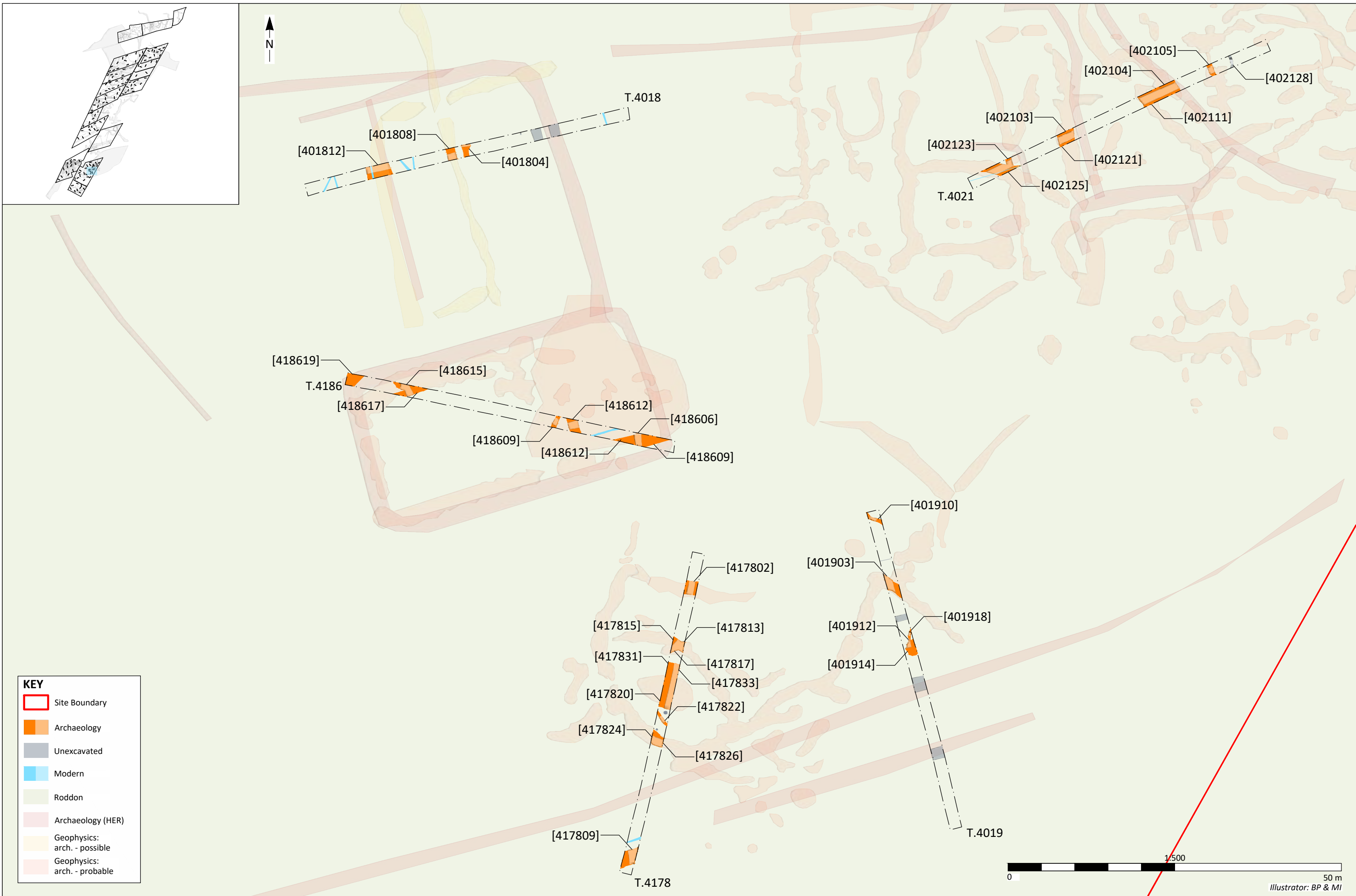
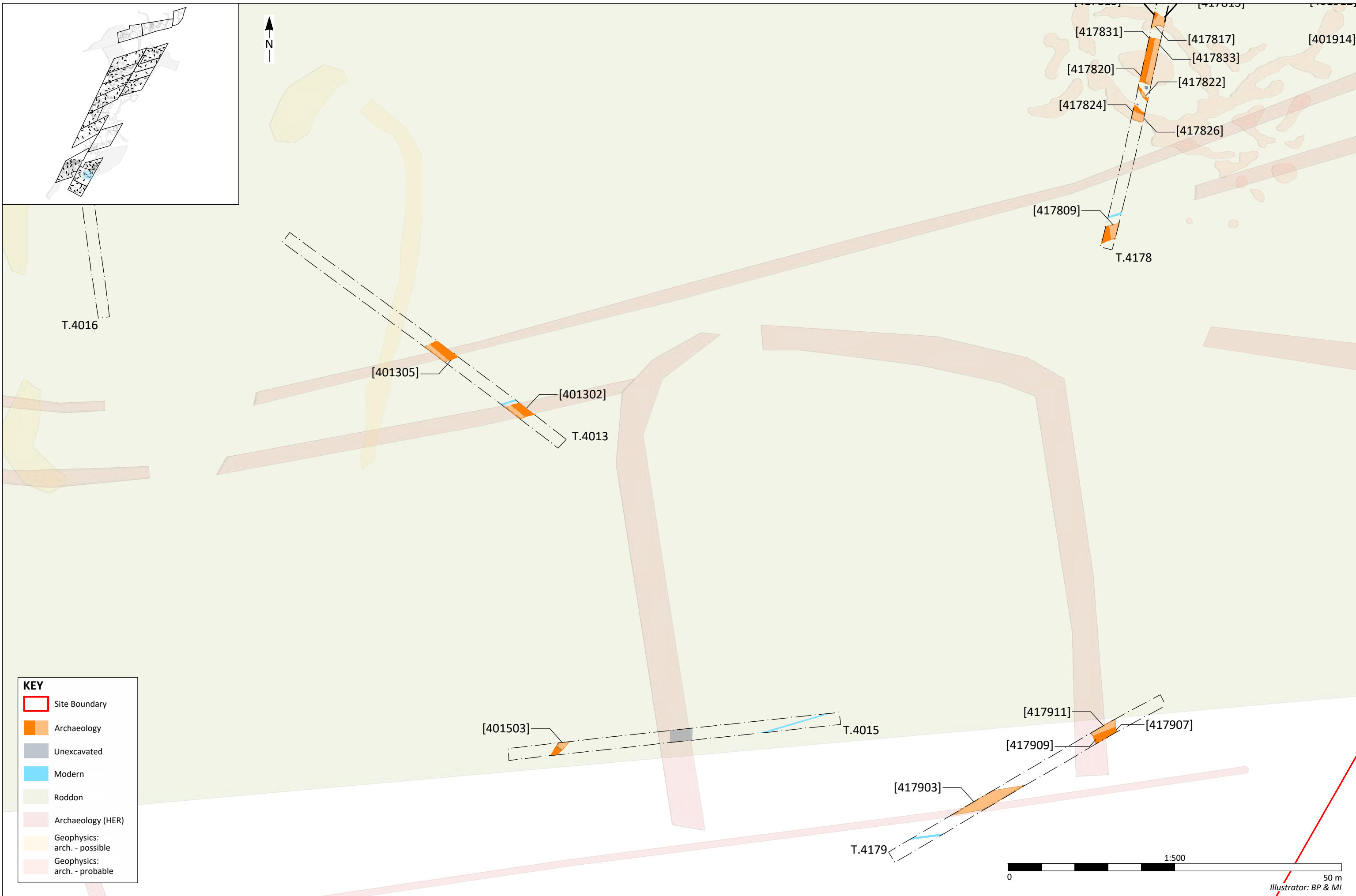


Figure 110 - Plan of trenches 4018, 4019, 4021, 4178 and 4186
10020 - Meridian Solar, South Spalding





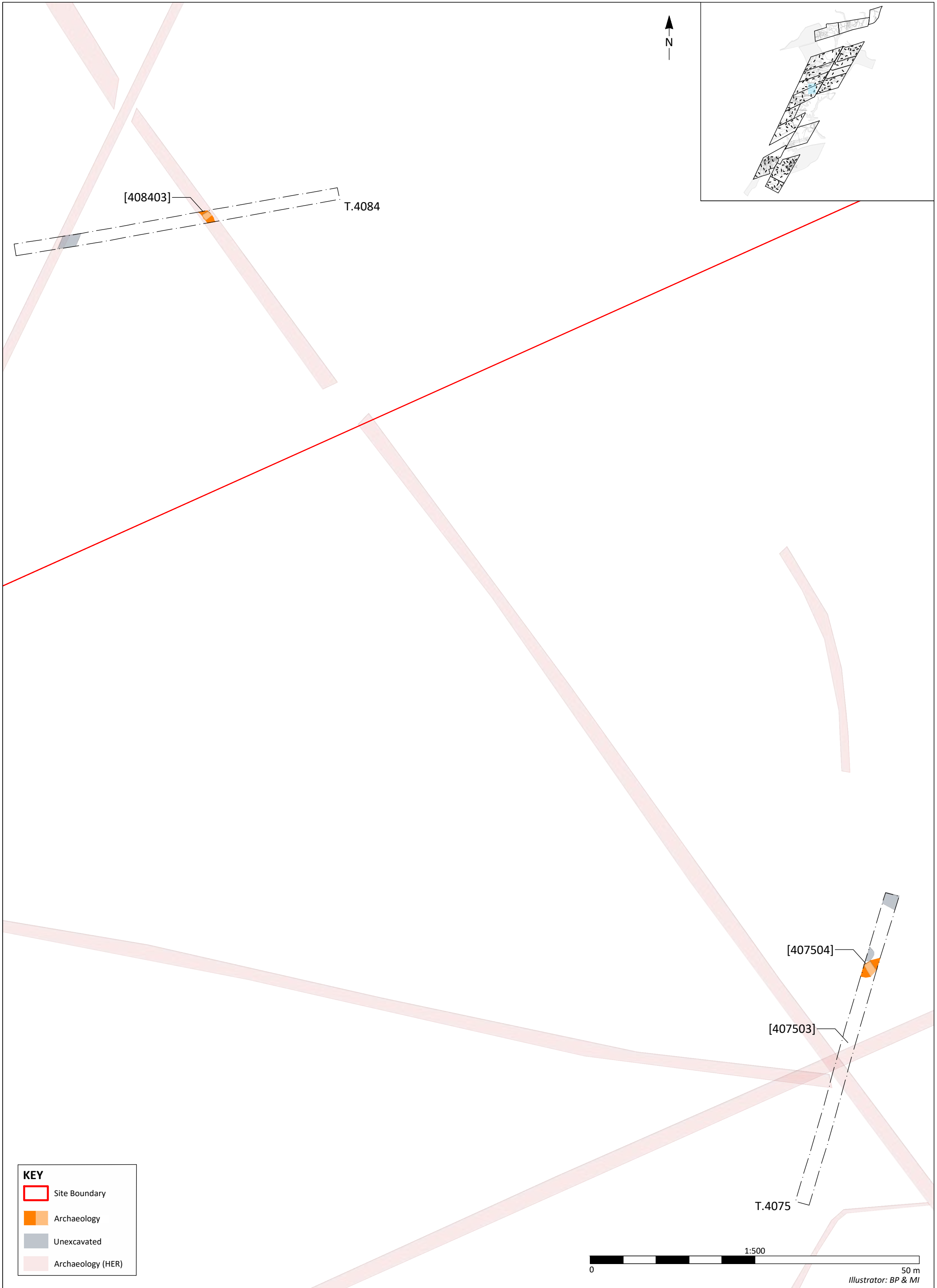
KEY

- Site Boundary
- Archaeology
- Unexcavated
- Modern
- Roddon
- Archaeology (HER)
- Geophysics: arch. - possible
- Geophysics: arch. - probable

Figure 111 - Plan of trenches 4013, 4015 and 4179
 10020 - Meridian Solar, South Spalding

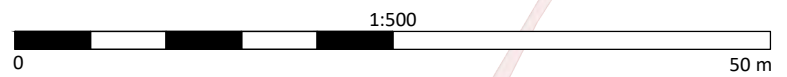


Illustrator: BP & MI



KEY

- Site Boundary
- Archaeology
- Unexcavated
- Archaeology (HER)



Illustrator: BP & MI



Figure 112 - Plan of trenches 4075 and 4084
10020 - Meridian Solar, South Spalding

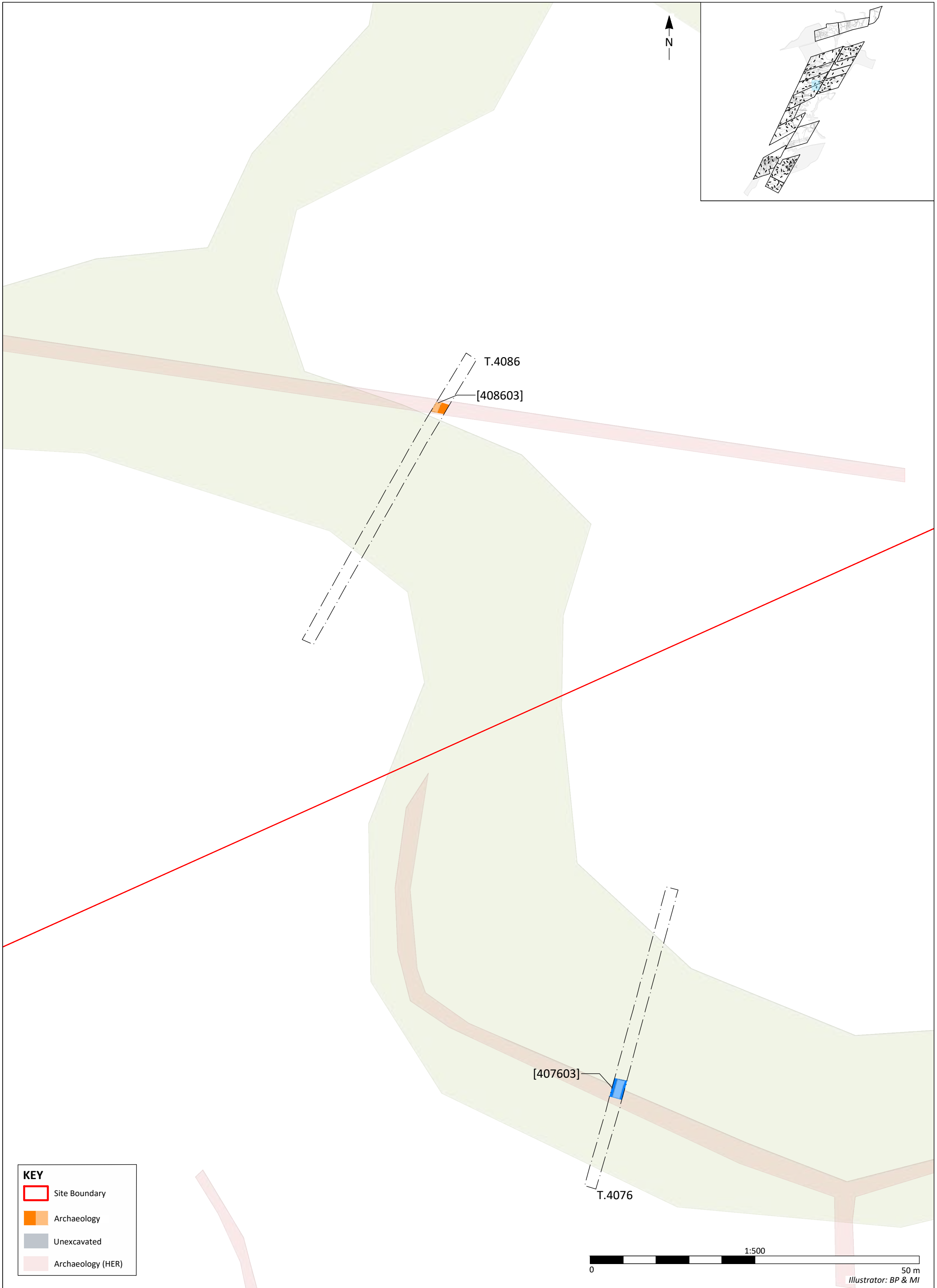


Figure 113 - Plan of trenches 4075 and 4084
10020 - Meridian Solar, South Spalding

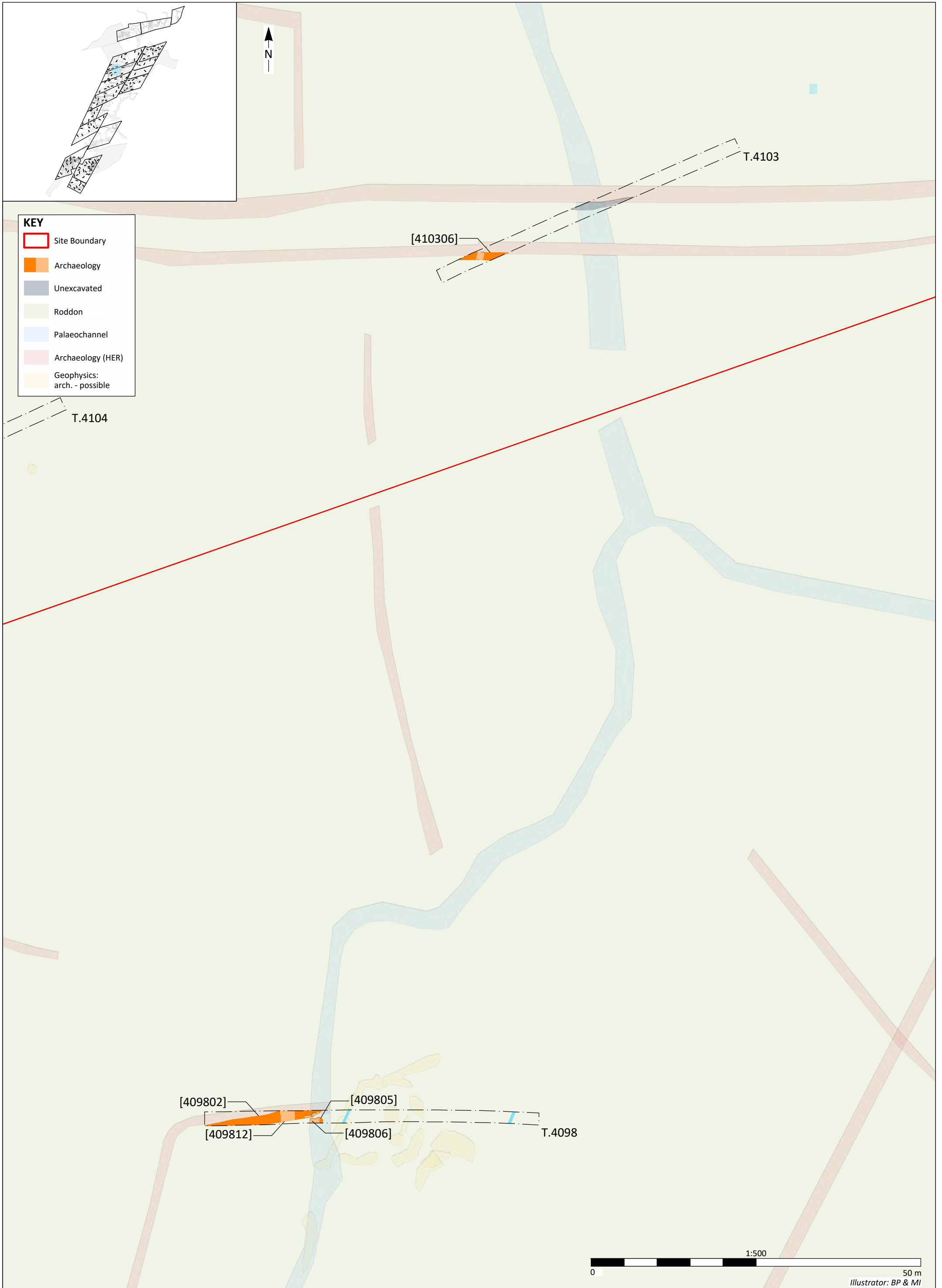


Figure 114 - Plan of trenches 4098 and 4103
10020 - Meridian Solar, South Spalding



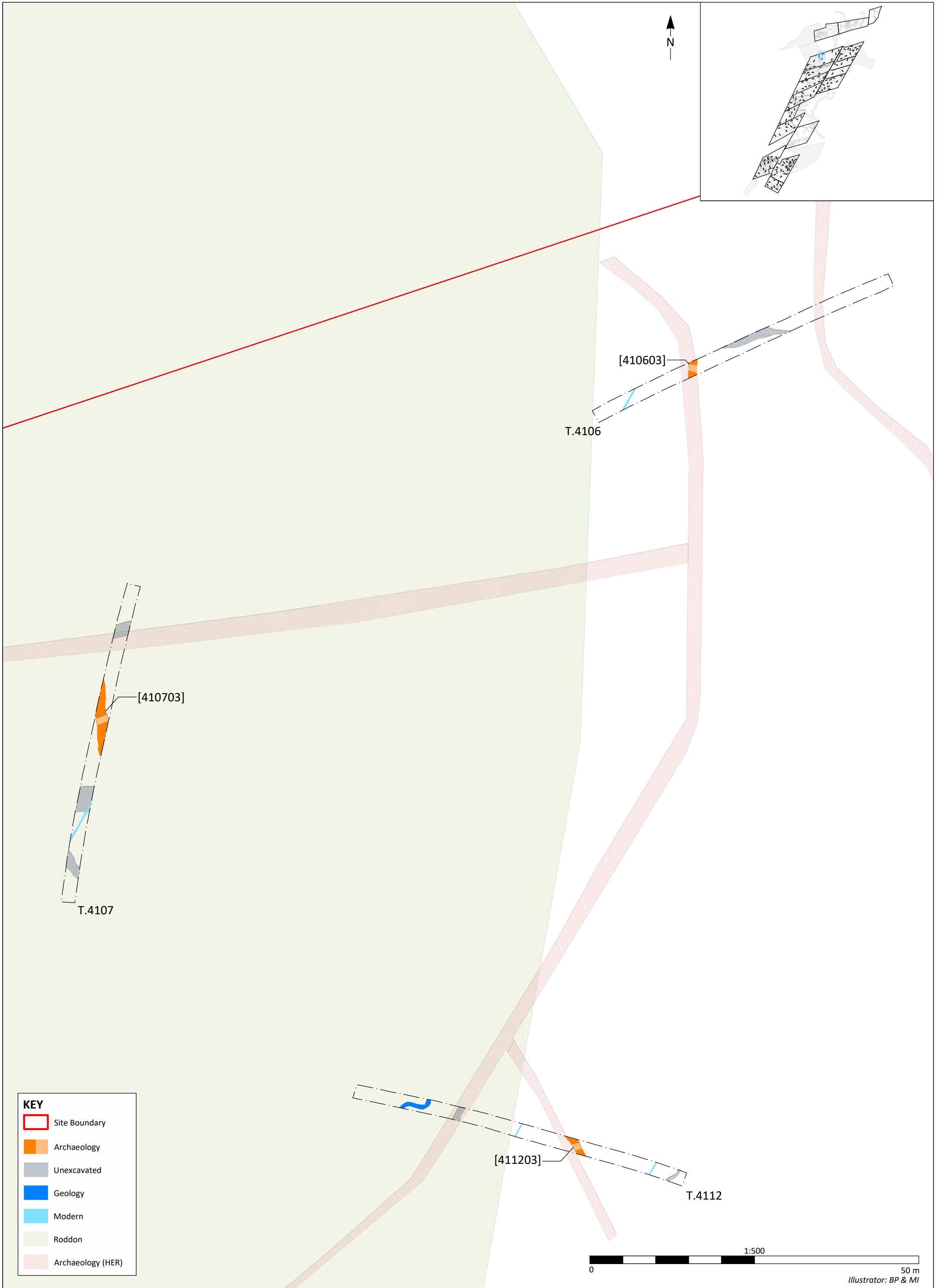


Figure 115 - Plan of trenches 4106, 4107 and 4112
10020 - Meridian Solar, South Spalding



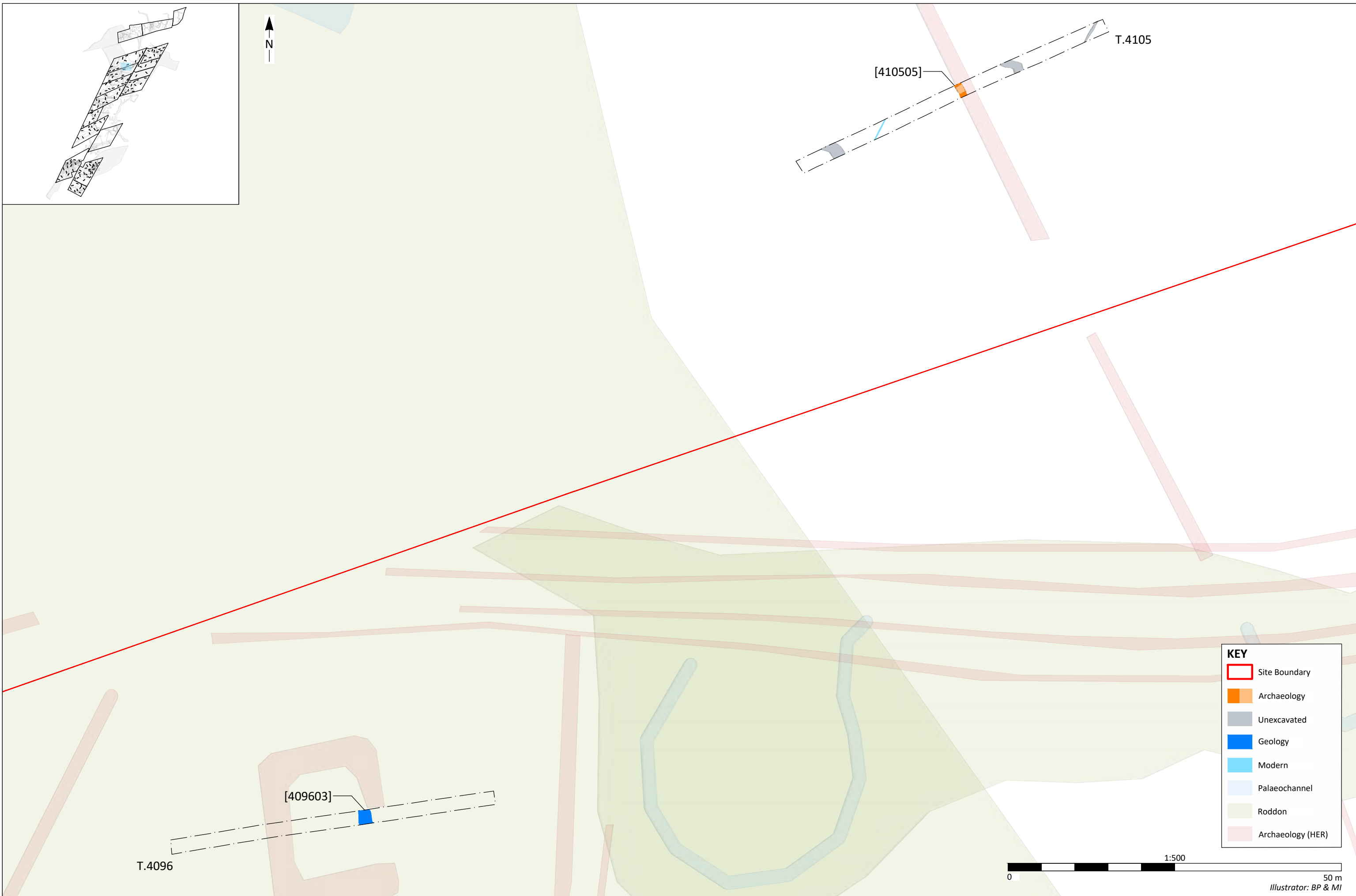
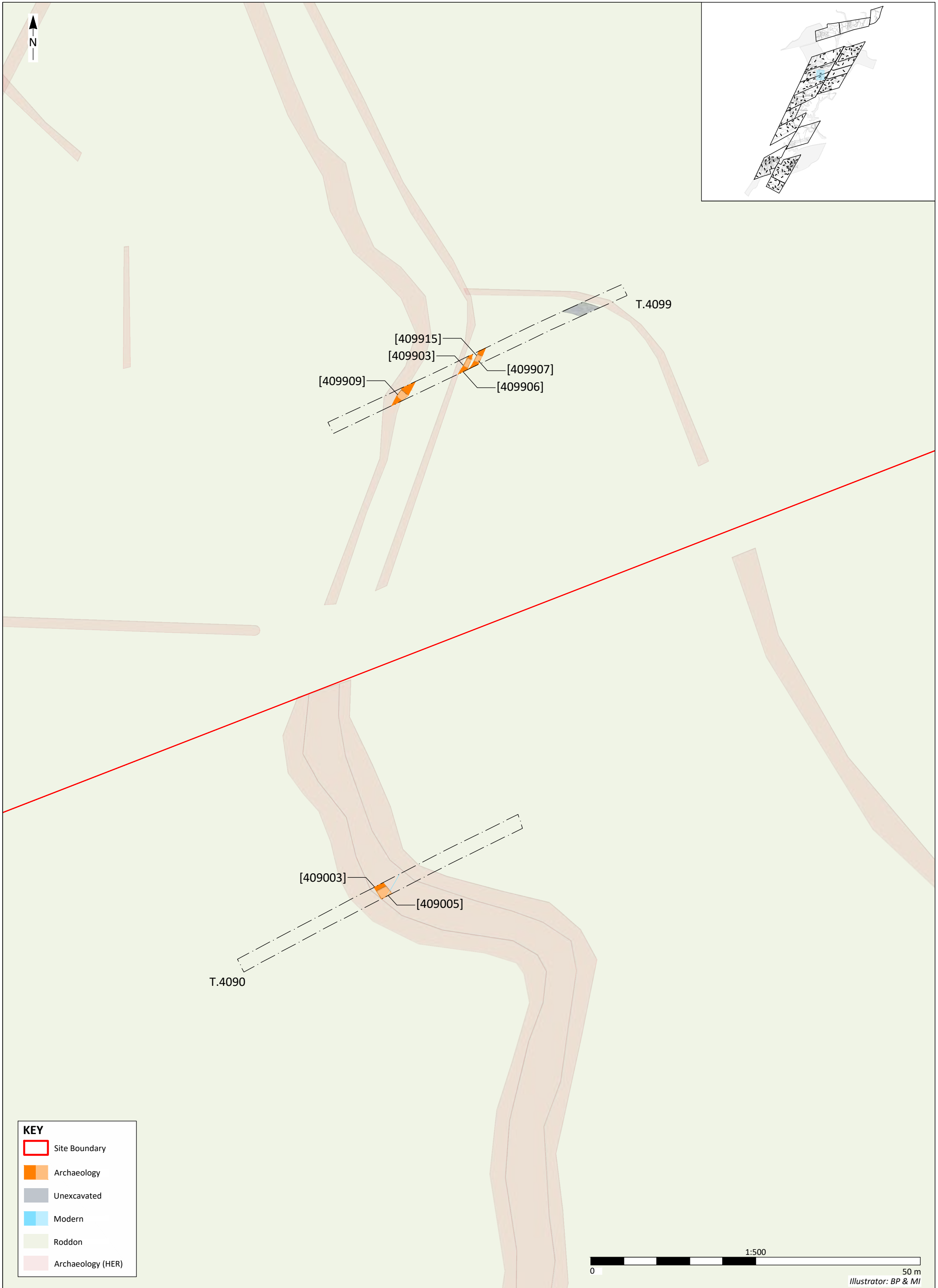


Figure 116 - Plan of trenches 4096 and 4105
10020 - Meridian Solar, South Spalding

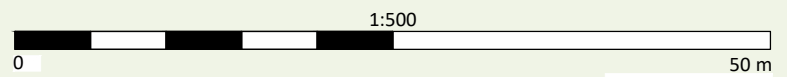


50 m
Illustrator: BP & MI



KEY

- Site Boundary
- Archaeology
- Unexcavated
- Modern
- Roddon
- Archaeology (HER)



Illustrator: BP & MI



Figure 117 - Plan of trenches 4090 and 4099
10020 - Meridian Solar, South Spalding

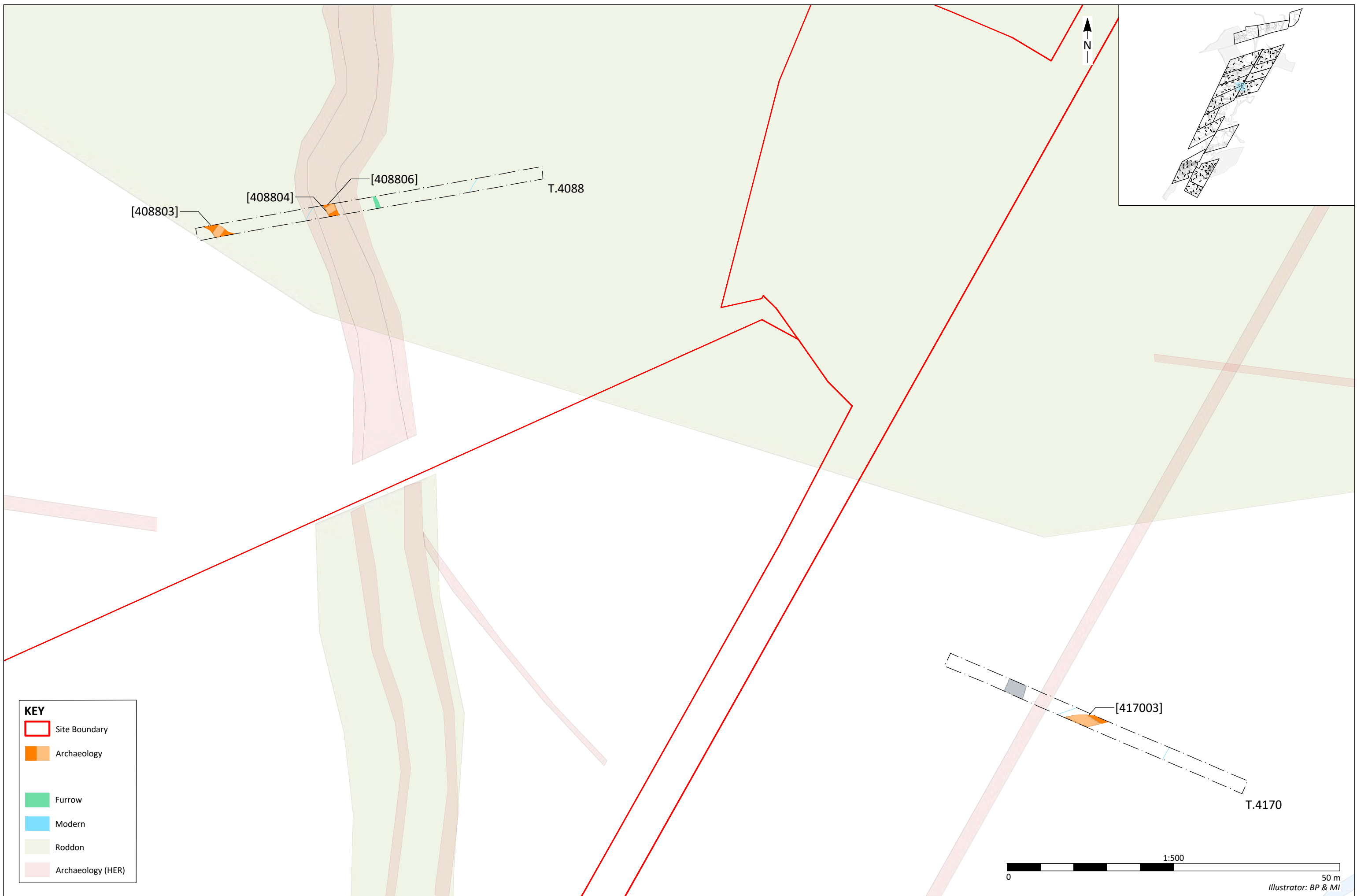


Figure 118 - Plan of trenches 4088 and 4170
10020 - Meridian Solar, South Spalding

Illustrator: BP & MI

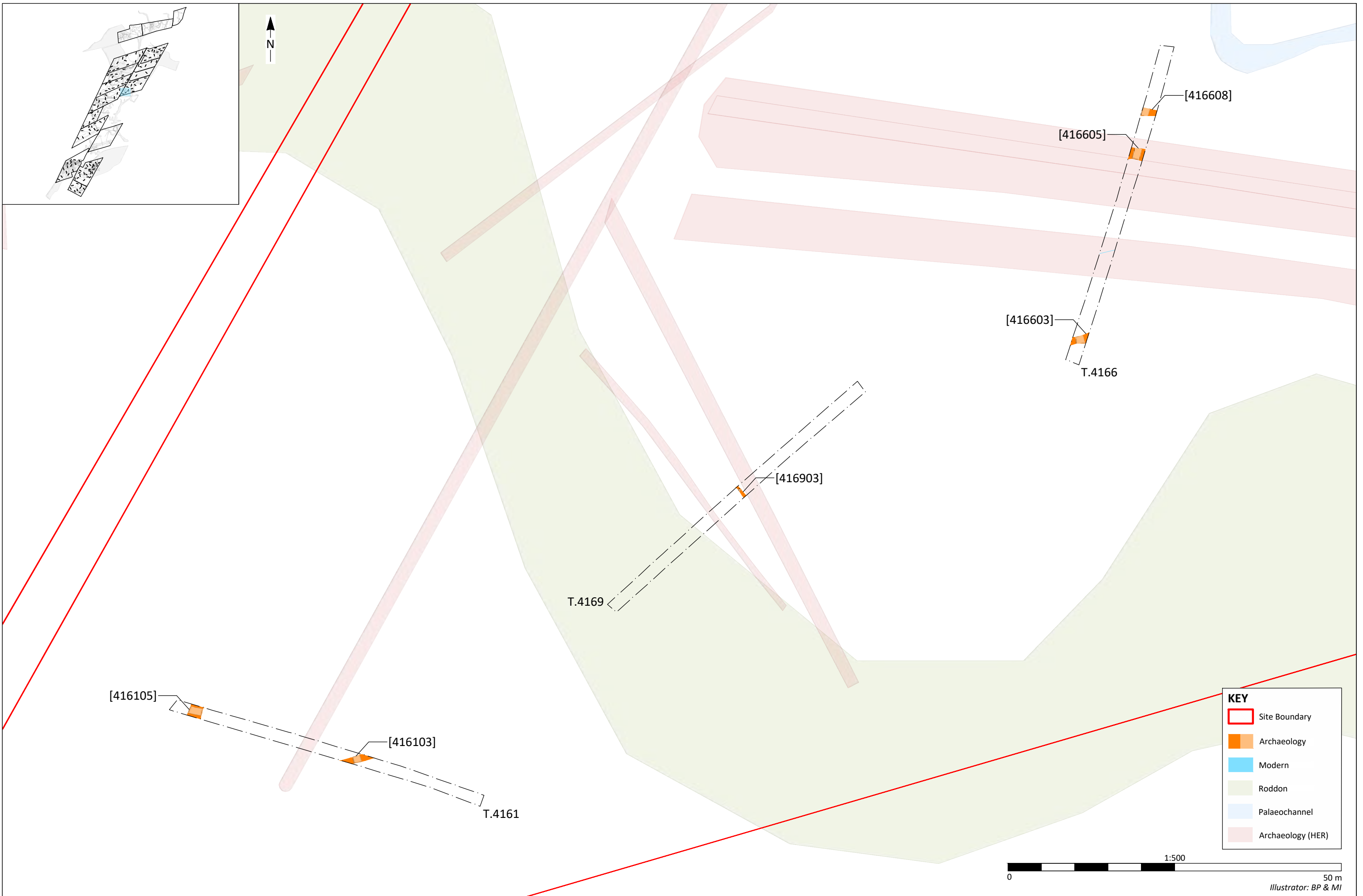
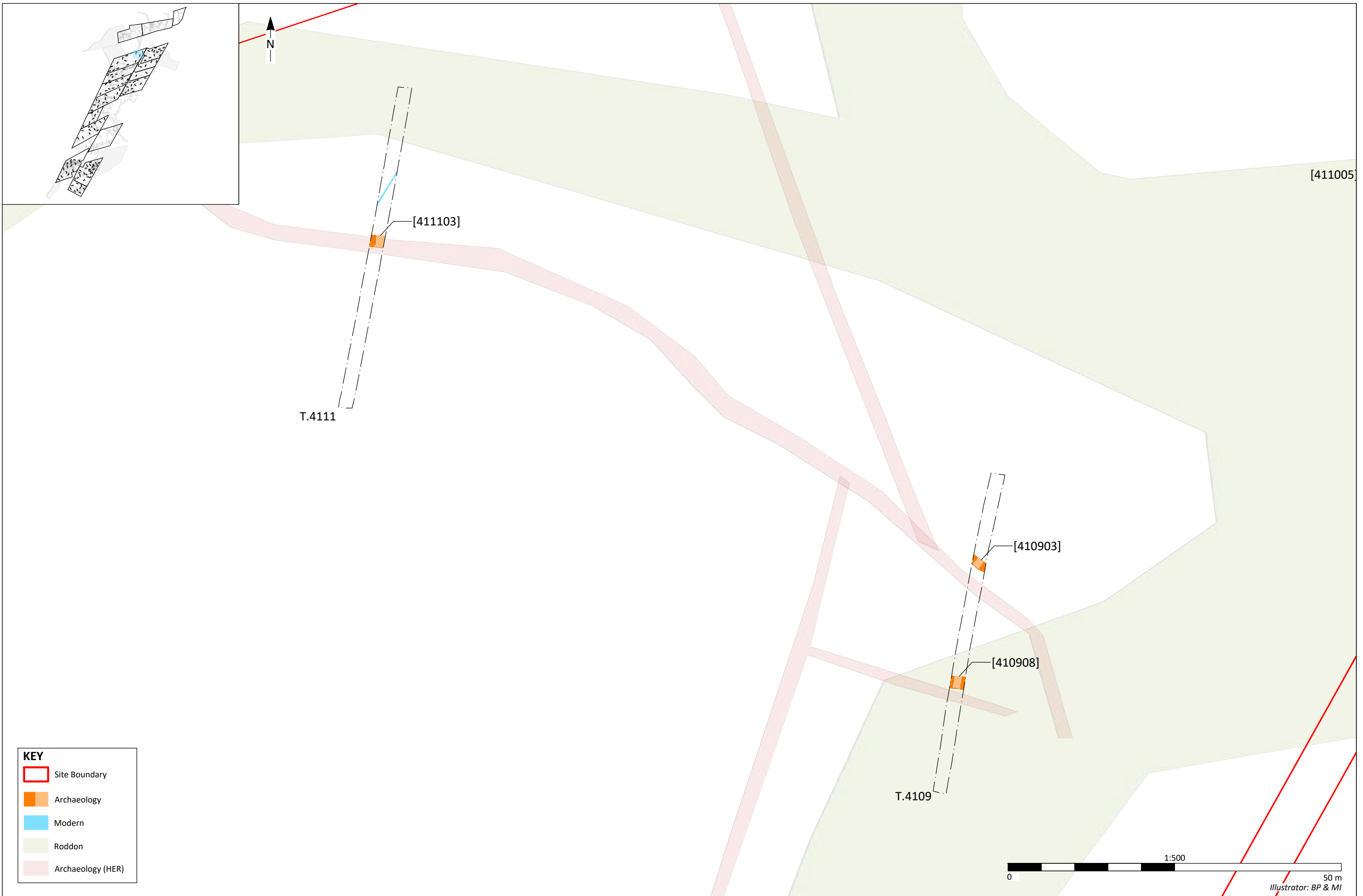


Figure 119 - Plan of trenches 4161, 4166 and 4169
 10020 - Meridian Solar, South Spalding



Illustrator: BP & MI



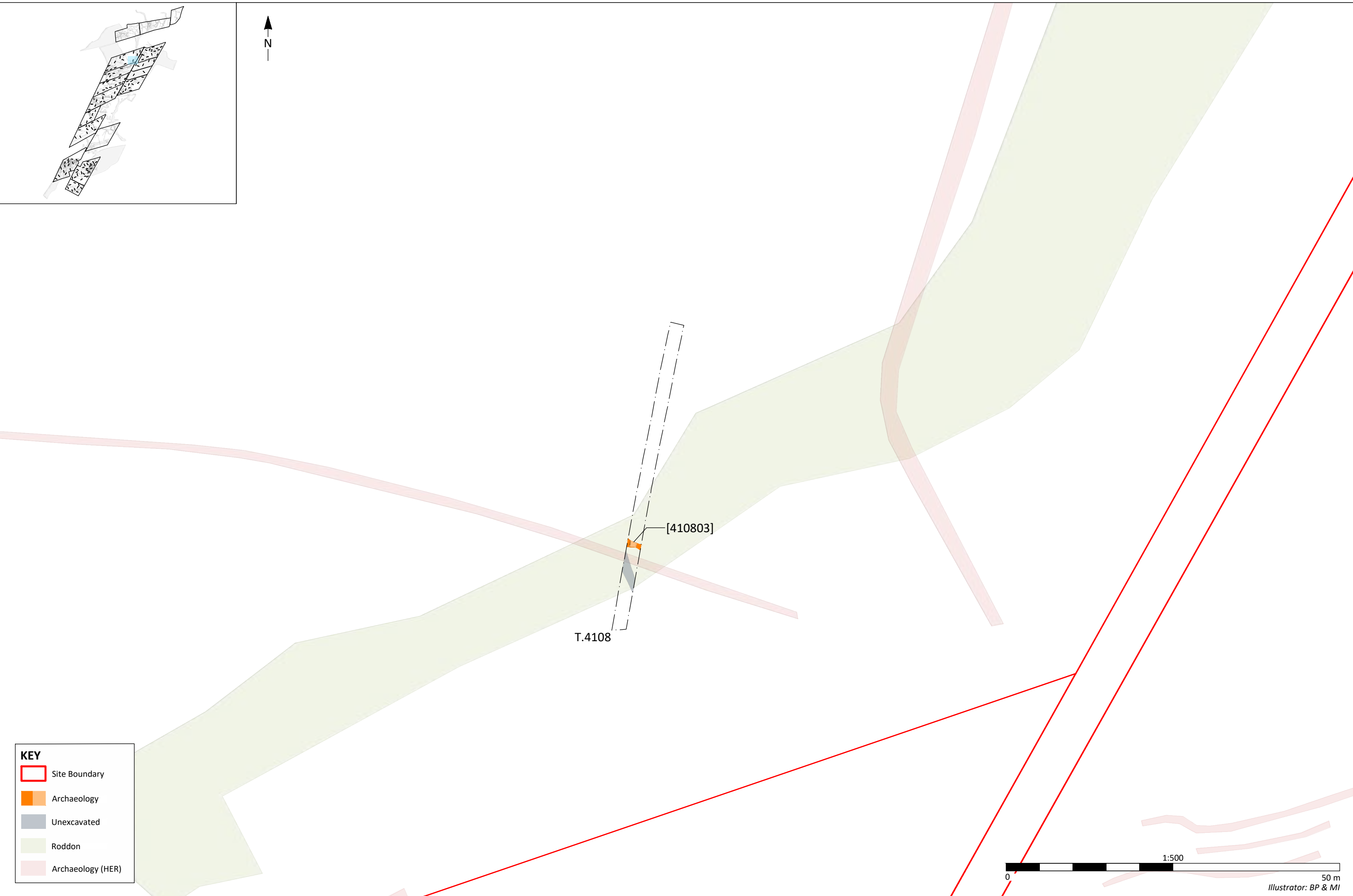
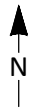
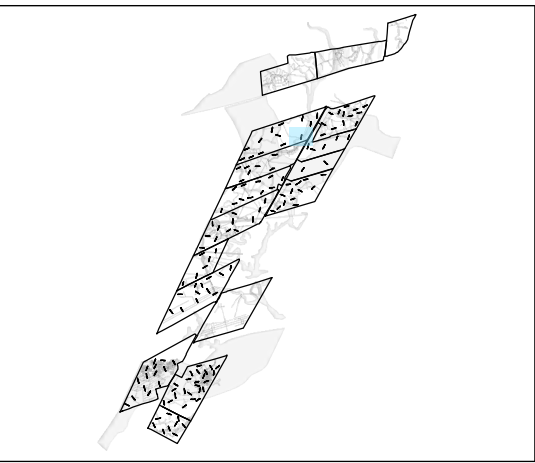
KEY

- Site Boundary
- Archaeology
- Modern
- Roddon
- Archaeology (HER)

Figure 120 - Plan of trenches 4109 and 4111
 10020 - Meridian Solar, South Spalding



Illustrator: BP & MI



KEY

- Site Boundary
- Archaeology
- Unexcavated
- Roddon
- Archaeology (HER)

Figure 121 - Plan of trench 4108
10020 - Meridian Solar, South Spalding

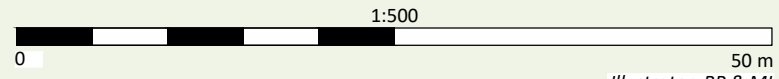


Illustrator: BP & MI



KEY

- Site Boundary
- Archaeology
- Unexcavated
- Roddon
- Archaeology (HER)



Illustrator: BP & MI



Figure 122 - Plan of trenches 4089 and 4162
10020 - Meridian Solar, South Spalding

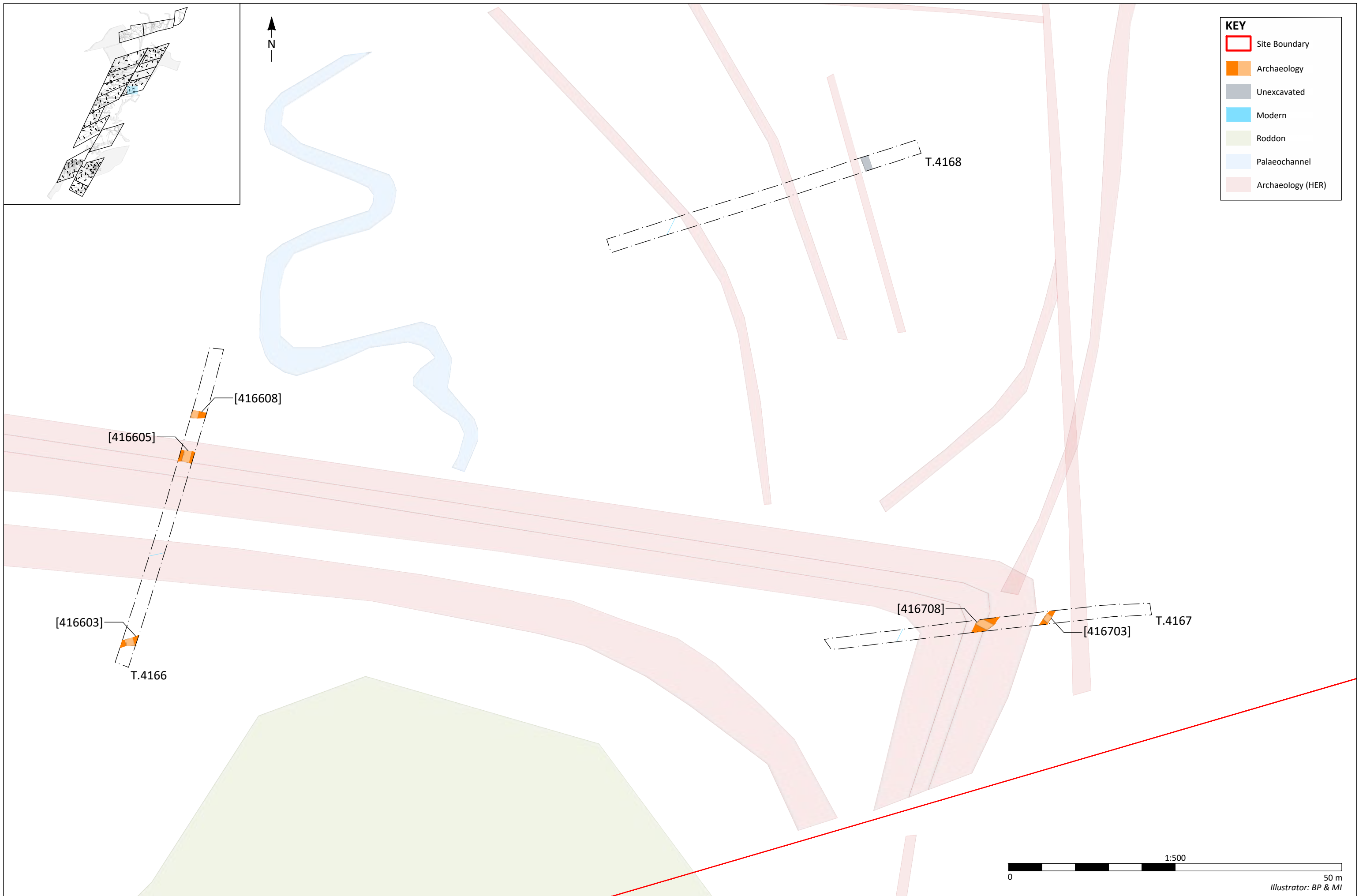


Figure 123 - Plan of trenches 4166, 4167 and 4168
10020 - Meridian Solar, South Spalding



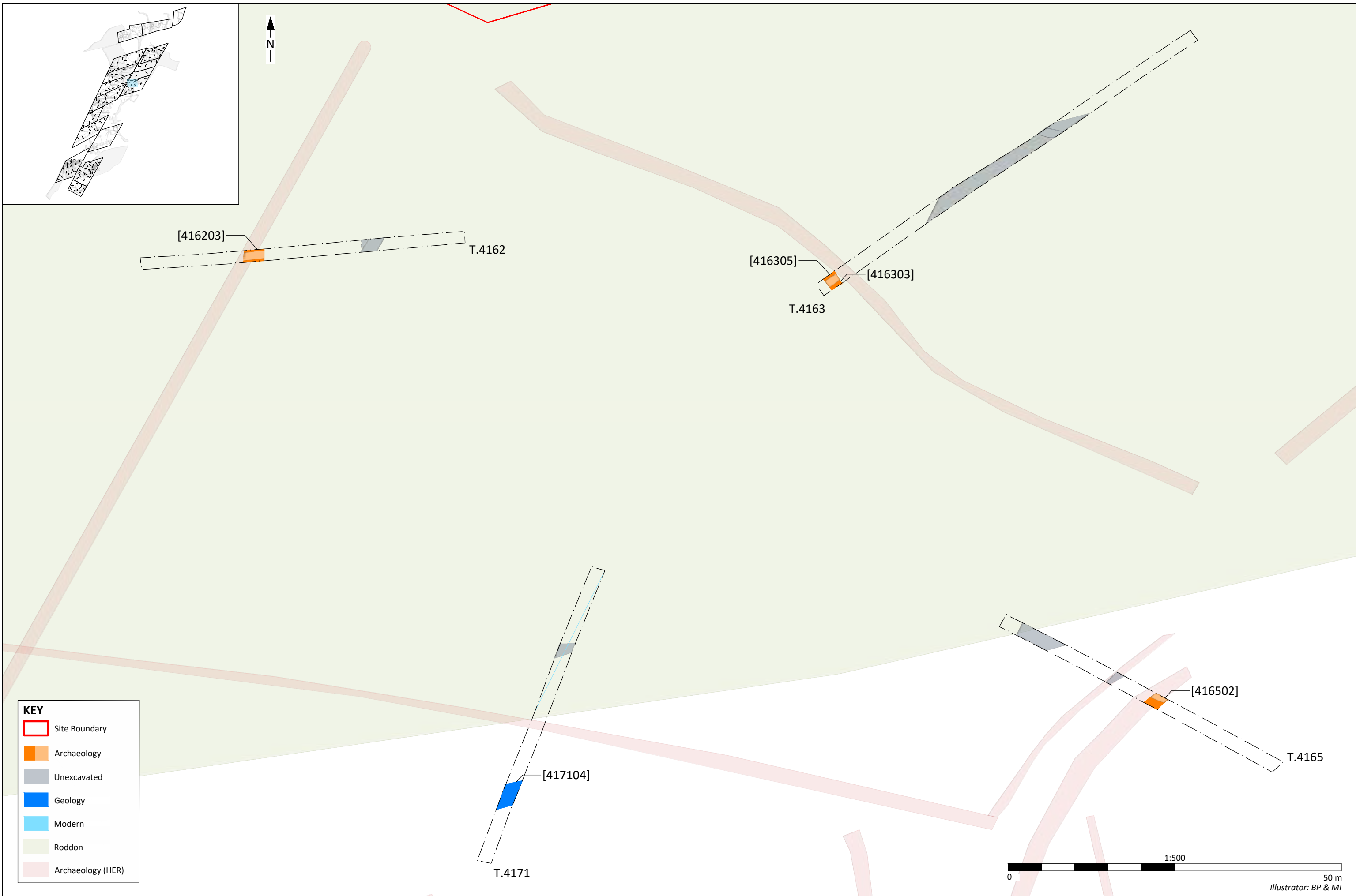
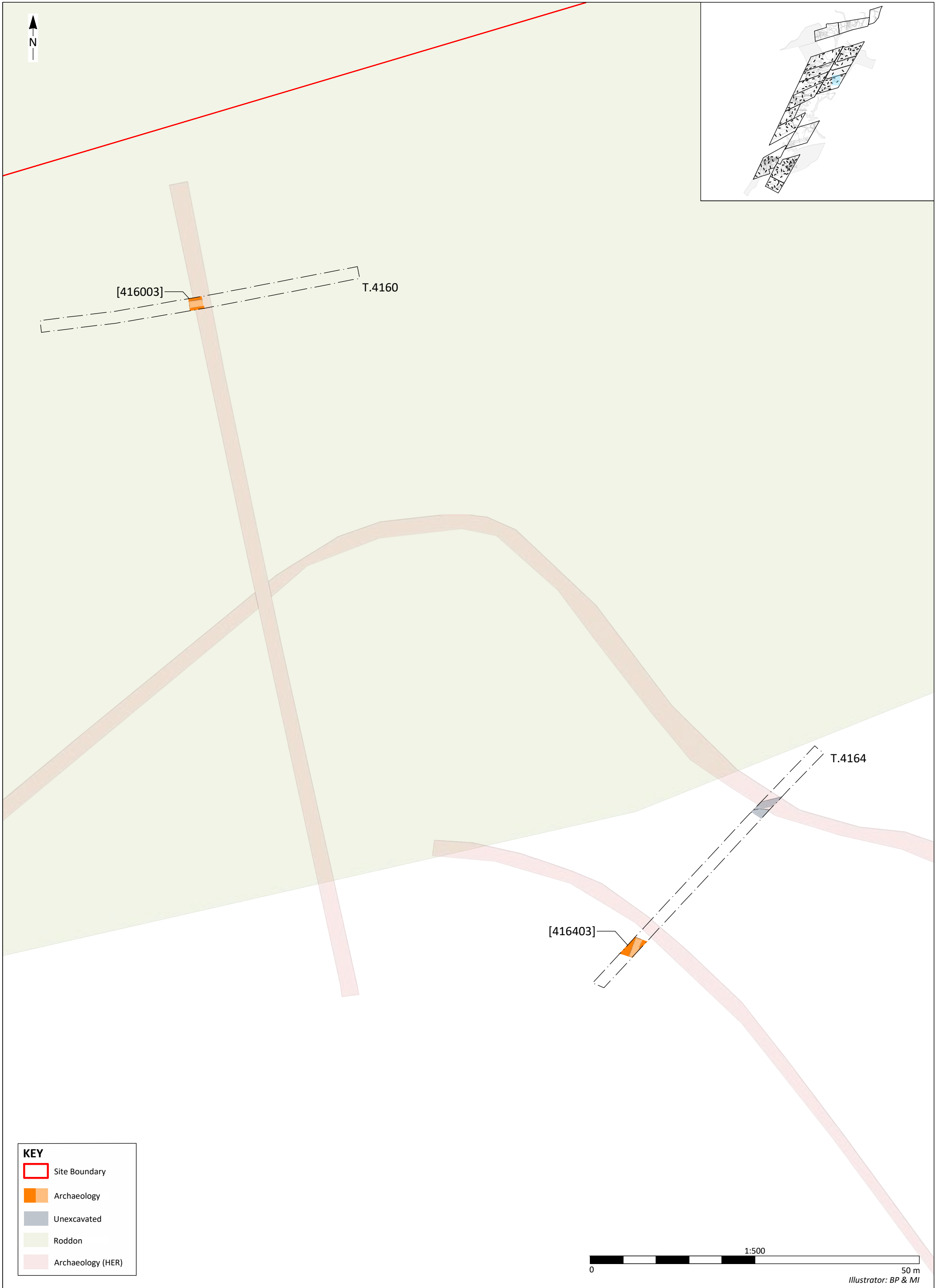


Figure 124 - Plan of trenches 4162, 4163, 4165 and 4171
10020 - Meridian Solar, South Spalding



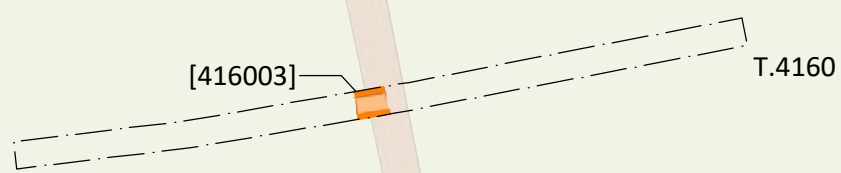
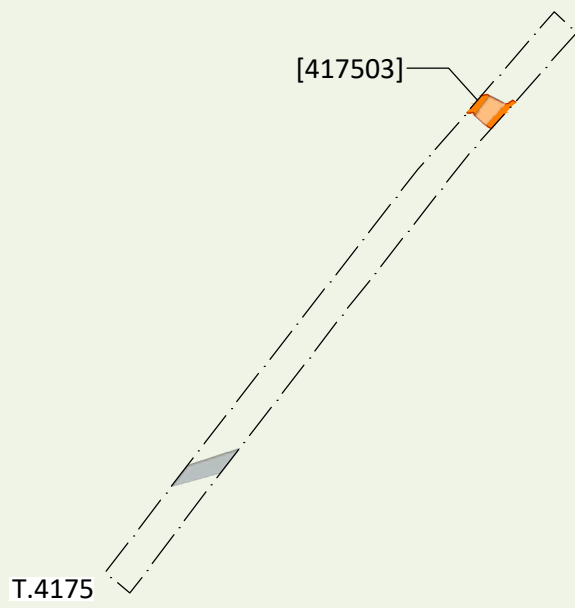
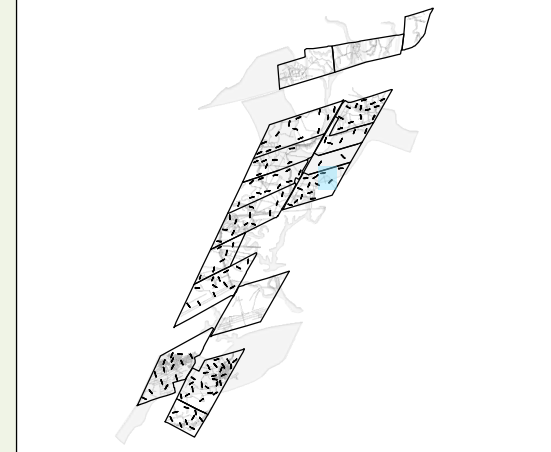
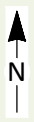
KEY

	Site Boundary
	Archaeology
	Unexcavated
	Roddon
	Archaeology (HER)

Figure 125 - Plan of trenches 4160 and 4164
10020 - Meridian Solar, South Spalding

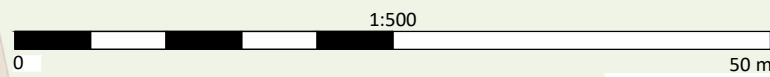


Illustrator: BP & MI



KEY

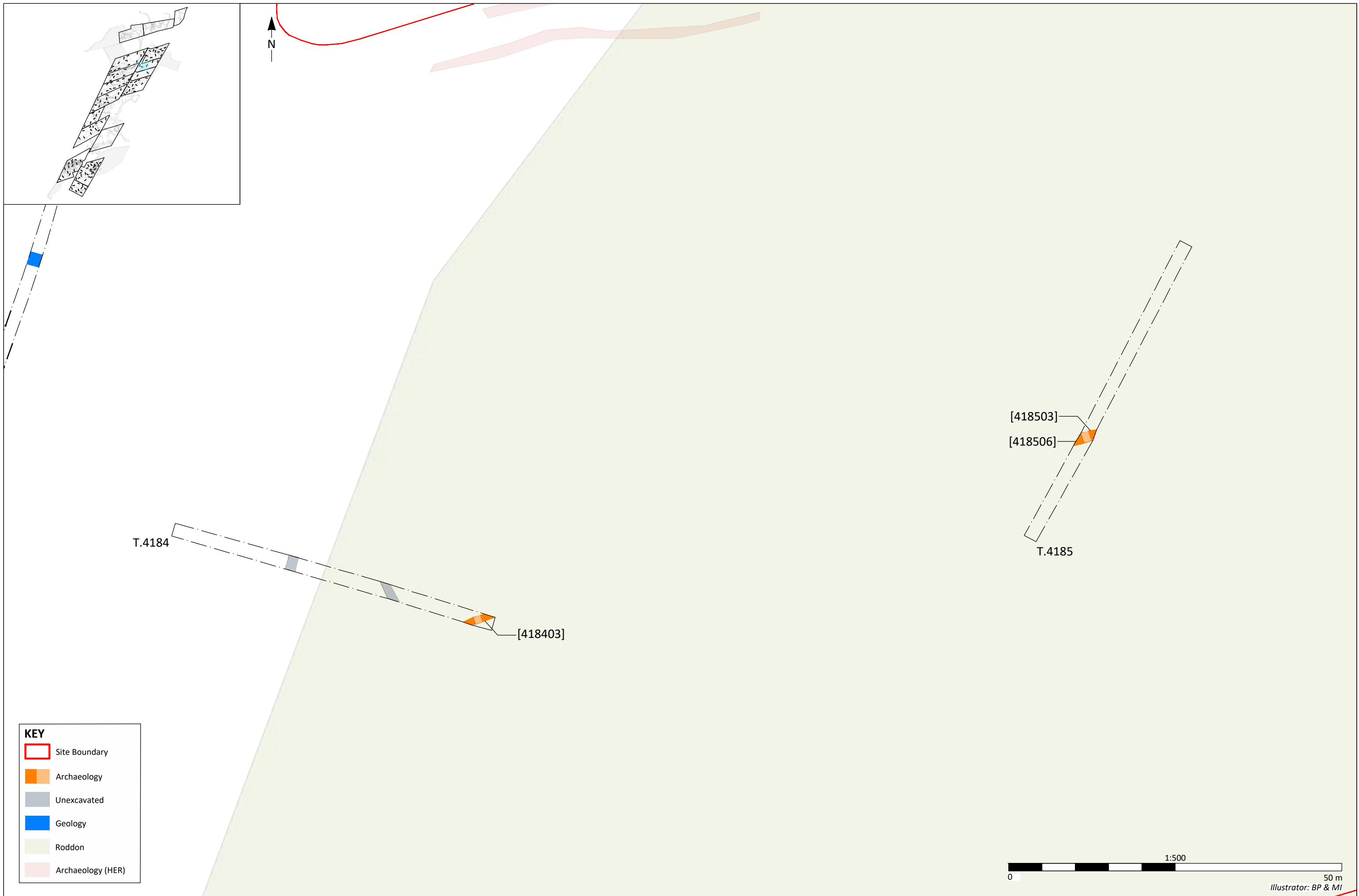
- Site Boundary
- Archaeology
- Roddon
- Archaeology (HER)



Illustrator: BP & MI

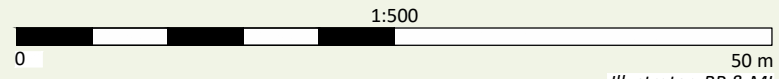


Figure 126 - Plan of trenches 4160 and 4175
10020 - Meridian Solar, South Spalding



KEY

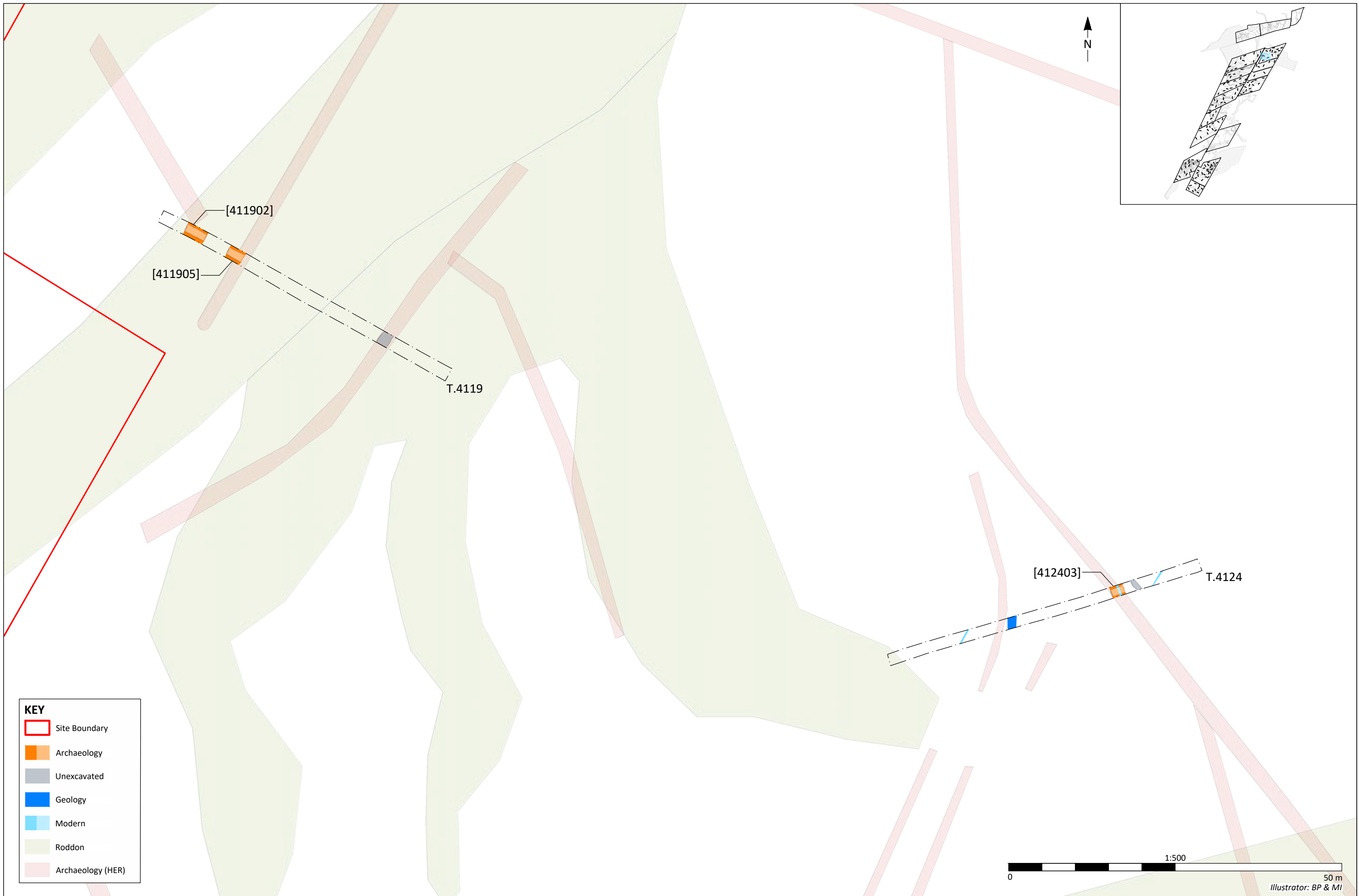
- Site Boundary
- Archaeology
- Unexcavated
- Geology
- Roddon
- Archaeology (HER)



Illustrator: BP & MI



Figure 127 - Plan of trenches 4184 and 4185
10020 - Meridian Solar, South Spalding



KEY

- Site Boundary
- Archaeology
- Unexcavated
- Geology
- Modern
- Roddon
- Archaeology (HER)


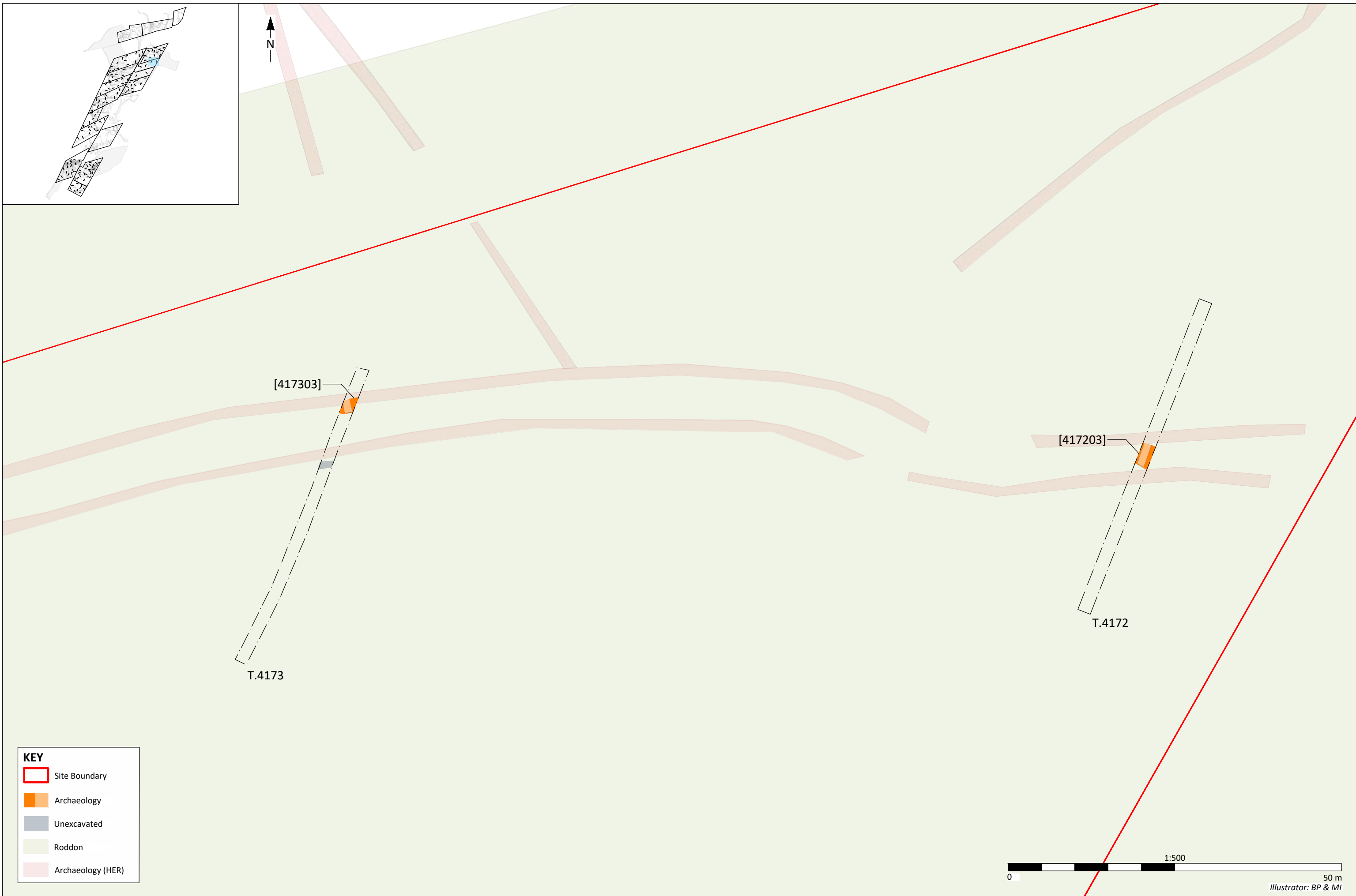


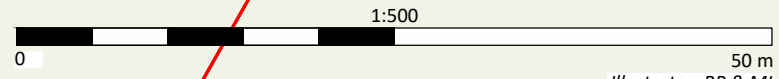
Figure 128 - Plan of trenches 4119 and 4124
10020 - Meridian Solar, South Spalding

Illustrator: BP & MI



KEY

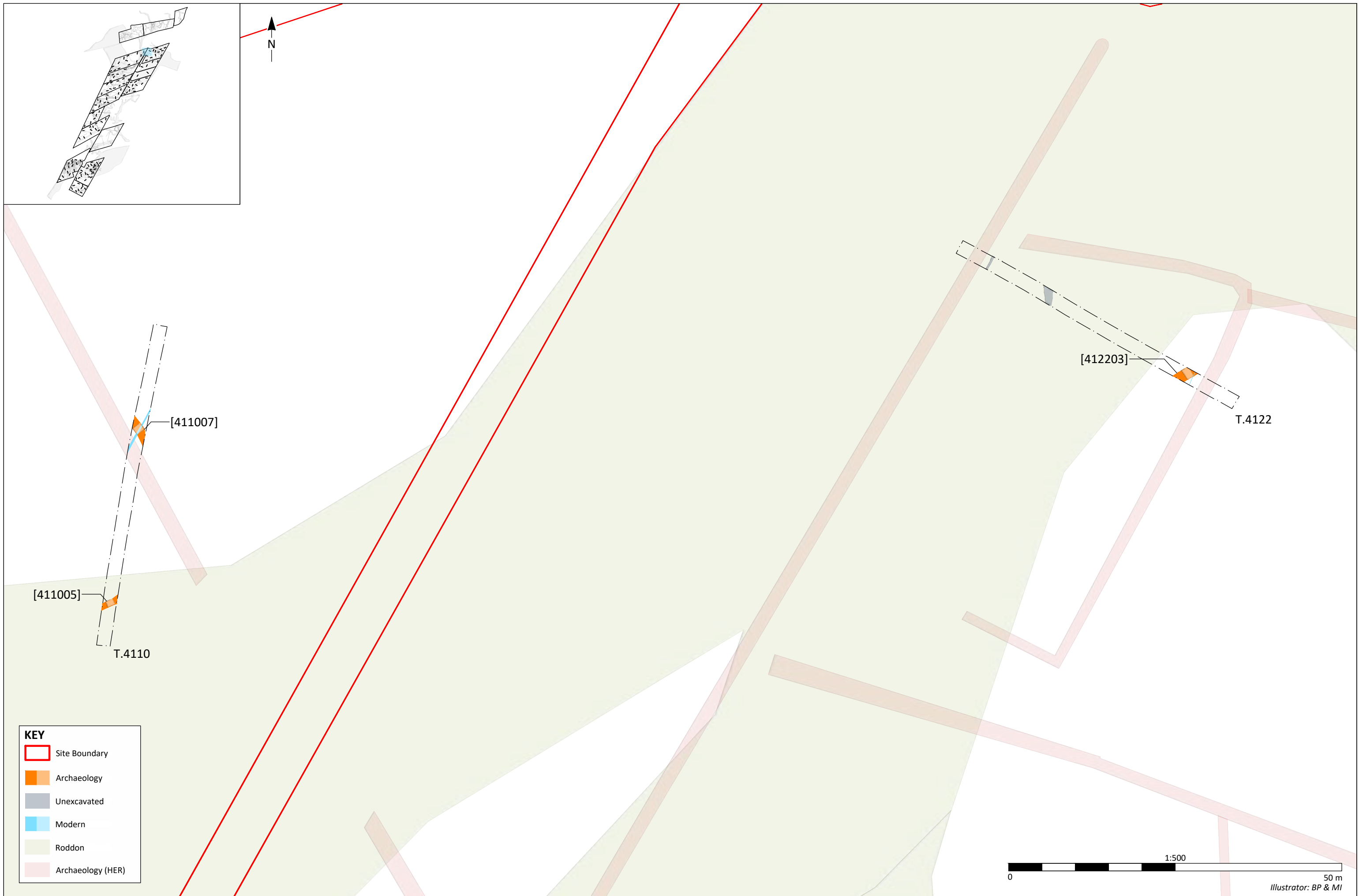
- Site Boundary
- Archaeology
- Unexcavated
- Roddon
- Archaeology (HER)



Illustrator: BP & MI

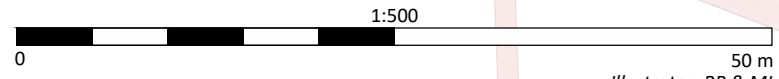


Figure 129 - Plan of trenches 4172 and 4173
10020 - Meridian Solar, South Spalding



KEY

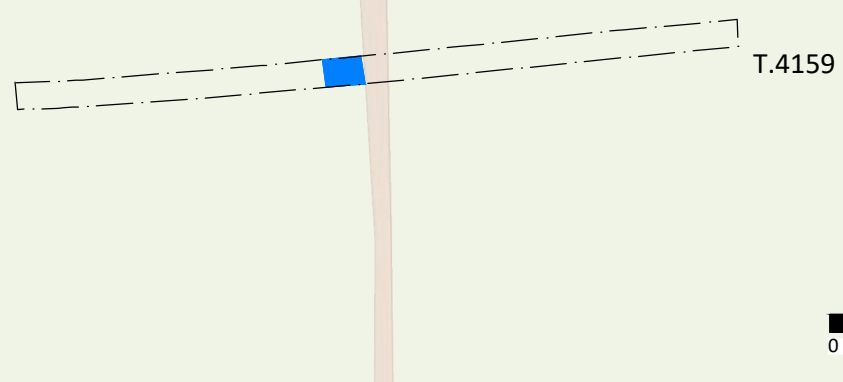
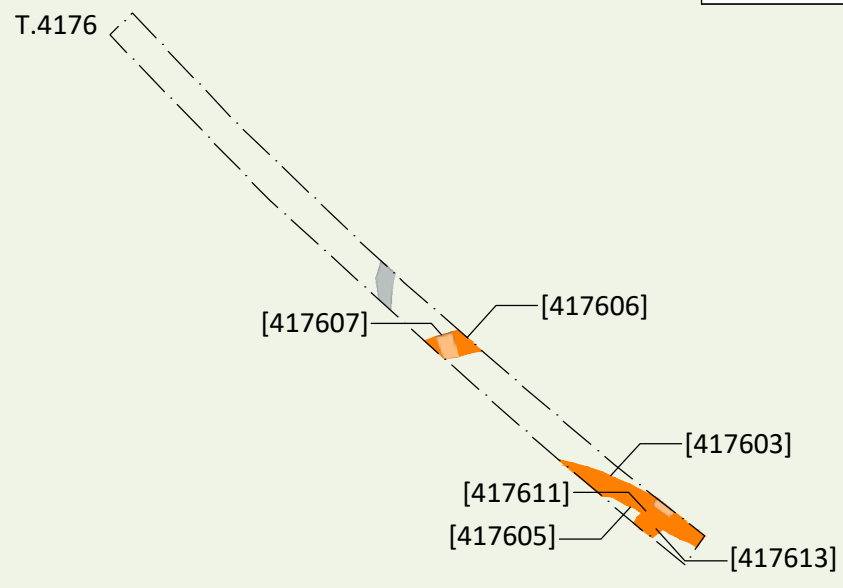
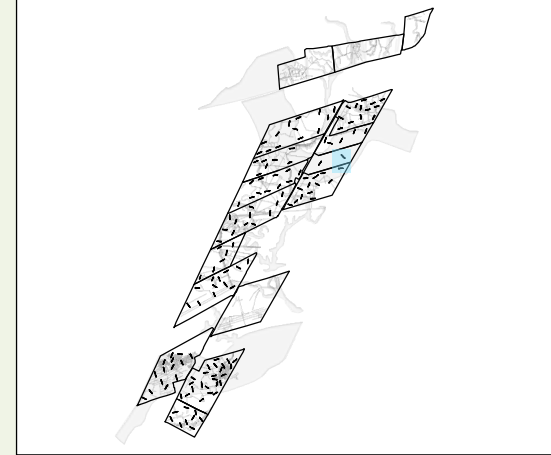
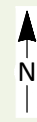
- Site Boundary
- Archaeology
- Unexcavated
- Modern
- Roddon
- Archaeology (HER)



Illustrator: BP & MI



Figure 130 - Plan of trenches 4110 and 4122
10020 - Meridian Solar, South Spalding



KEY

- Site Boundary
- Archaeology
- Unexcavated
- Geology
- Roddon
- Archaeology (HER)

0 1:500 50 m

Illustrator: BP & MI

KEY

- Site Boundary
- Archaeology
- Unexcavated
- Geology
- Modern
- Roddon
- Archaeology (HER)

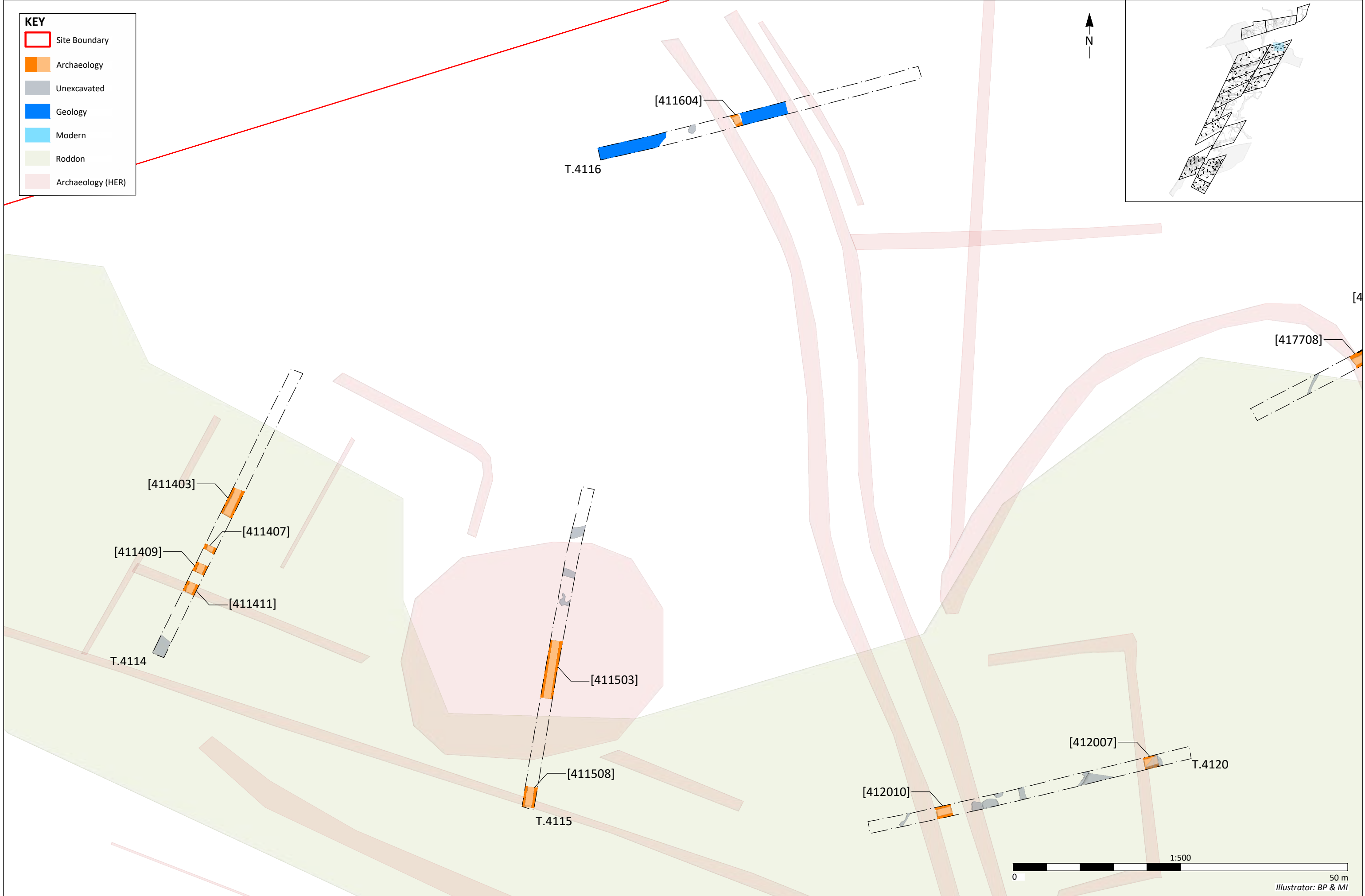
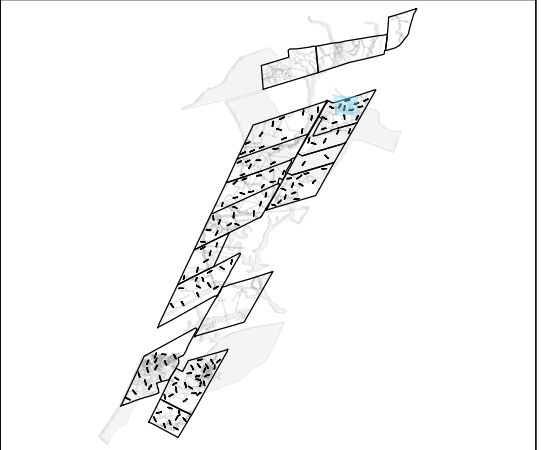
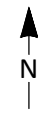
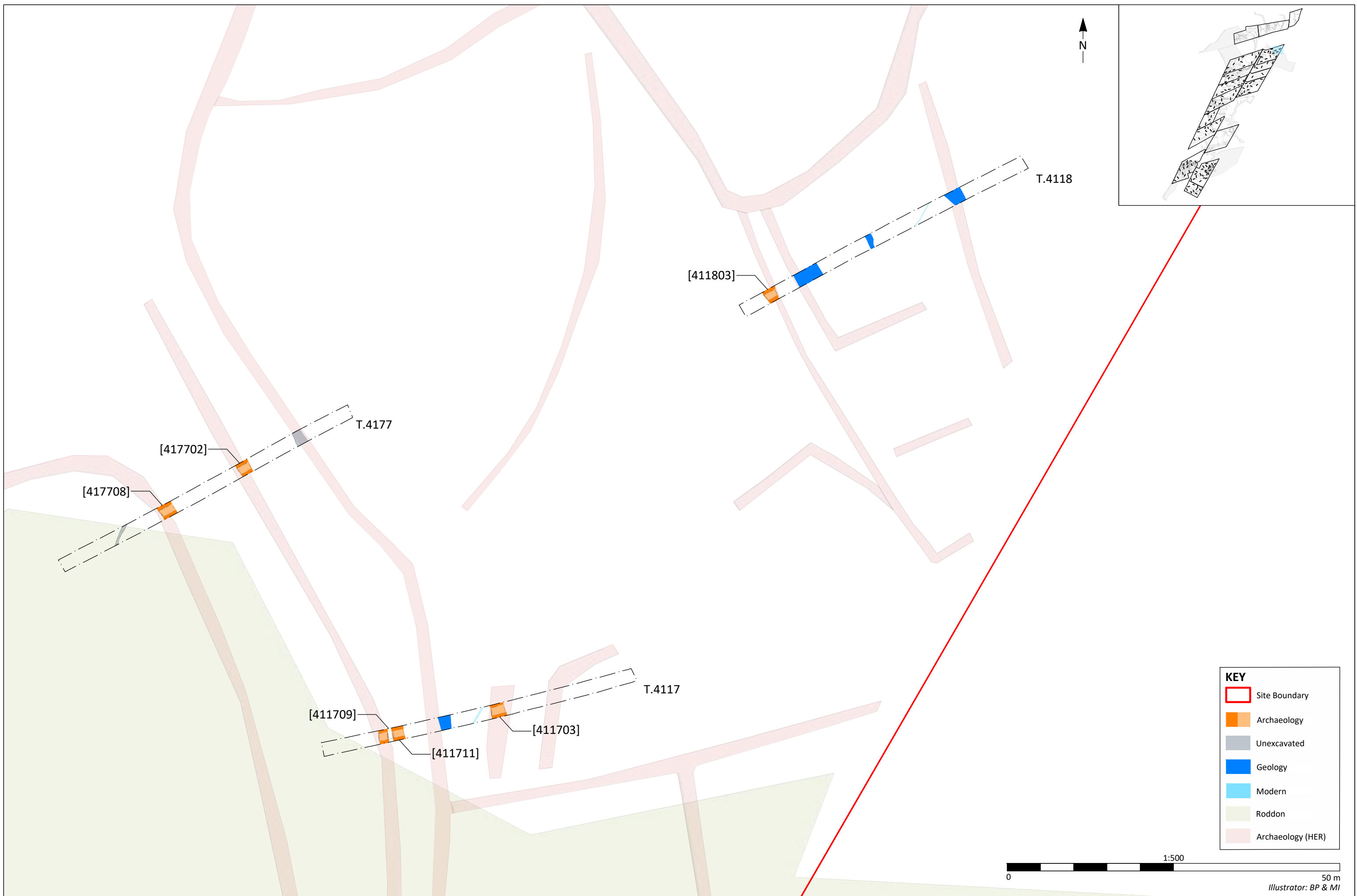


Figure 132 - Plan of trenches 4114, 4115, 4116 and 4120
10020 - Meridian Solar, South Spalding

50 m
Illustrator: BP & MI



KEY

	Site Boundary
	Archaeology
	Unexcavated
	Geology
	Modern
	Roddon
	Archaeology (HER)

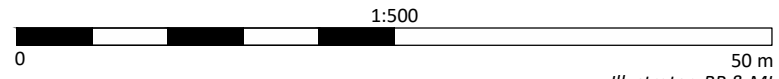


Figure 133 - Plan of trenches 4117, 4118 and 4177
10020 - Meridian Solar, South Spalding

Illustrator: BP & MI



Figure 134 - Plan of trenches 4117, 4123 and 4177
10020 - Meridian Solar, South Spalding

